

EAST SUSSEX COUNTY COUNCIL
ROAD TRAFFIC REGULATION ACT 1984

**The East Sussex County Council (Lewes District) (Off-Street Parking Places)
Traffic Regulation Order 2013 (Amendment No.1) Order 2014**

East Sussex County Council, in collaboration with Lewes District Council, in exercise of their powers under sections 32, 35, 39(6) and Part IV of Schedule 9 of the Road Traffic Regulation Act 1984 (hereinafter referred to as "the Act of 1984"), as amended by the Parking Act 1989 and the Road Traffic Regulation Act 1991, Traffic Management Act 2004 and of all other enabling powers and after consultation with the Chief Officer of Police in accordance with Part III of Schedule 9 of the Act of 1984, hereby makes the following Order:

1. When this Order comes into effect

- (a) The East Sussex County Council (Lewes District) (Off-Street Parking Places) Traffic Regulation Order 2013 as amended, shall have effect except as hereinafter contained.

(i) List of Schedules

- 1 In the list of Schedules, after schedule 3, add a new schedule 4 – ‘Drawings’.

(ii) Interpretation

- 1 Delete the definition for “parking place” and insert a new definition as follows:

“parking place” means any area of land appointed by the Council as an area for the leaving (parking) of motor vehicles as listed in Schedule One to this Order. The extents of the parking places are shown in the drawings in Schedule Four to this Order;

(iii) Display of tickets, permits, waivers, and blue badges

- 1 In Articles 17, 18, 19, and 20, replace the phrase “shall be continuously displayed” with the phrase “shall be clearly and continuously displayed”.

(iv) Contraventions in a parking place and penalty charges

- 1 In Article 21, replace the phrase “A penalty charge may be payable” with the phrase “A penalty charge will be payable”.
- 2 In Article 22, replace the phrase “they may issue a Penalty Charge Notice (PCN)” with the phrase “they will issue a Penalty Charge Notice (PCN)”.

(v) Schedule 1 - Off-street parking places and operational details

1 Delete Schedule 1 and insert a new Schedule 1 (as appended to this Order). The effect of the new Schedule is to introduce two amendments as follows:

(a) Insert a new column 13 entitled "Drawing ref" and insert the relevant Drawing numbers (as shown in Schedule 4 to this Order);

(b) In column 5 of the section for Phoenix Causeway Car Park, insert a new row below the entry for Motorcycles and insert a new User Type as follows:

"Vehicles displaying a valid permit for the bays as shown on the tariff sign"


(vi) Schedule 4 – Drawings

1 Insert a new schedule entitled "Schedule 4 – Drawings" (as appended to this Order);


2. Citation

This Order may be cited as "The East Sussex County Council (Lewes District) (Off-Street Parking Places) Traffic Regulation Order 2013 (Amendment No.1) Order 2014" and shall come into operation on 6th May 2014.

THE COMMON SEAL of EAST SUSSEX
COUNTY COUNCIL was affixed hereto on
the 25th day of April
two thousand and fourteen in the presence of:-


AUTHORISED SIGNATORY

H & T Ctte. 2.4.74 - para 4.2 joint report of
Director of Legal & Community Services &
County Engineer - para 4.



SCHEDULE 1 – OFF STREET PARKING PLACES AND OPERATIONAL DETAILS

1	2	3	4	5	6	7	8	9	10	11	12	13
Town or Village	Name	Vehicle Type	Type of Bay	User Type	Days of Use	Times of Use	Days of Charging	Times of Charging	Charging Band	Maximum length of stay (hours)	Minimum length of time between stays (hours)	Plan Ref
Barcombe	Barcombe Car Park	Motor	Disabled	Vehicles displaying a valid blue badge	All days	All times	None	None	None	24	2	CP1
			Specific user bay	Motorcycles	All days	All times	None	None	None	24	2	
				Vehicles displaying a valid Car Club permit for the bays as shown on the tariff sign	All days	All times	None	None	None	None	None	
			All other	Public	All days	All times	None	None	None	24	2	
Ditchling	Ditchling Village Hall Car Park	Motor	Disabled	Vehicles displaying a valid blue badge	All days	All times	None	None	None	24	2	CP2
			Specific user bay	Motorcycles	All days	All times	None	None	None	24	2	
				Vehicles displaying a valid Car Club permit for the bays as shown on the tariff sign	All days	All times	None	None	None	None	None	
			All other	Public	All days	All times	None	None	None	24	2	
Lewes	Brook Street Car Park	Motor	Disabled	Vehicles displaying a valid blue badge	All days	All times	None	None	None	None	None	CP3
			Specific user bay	Motorcycles	All days	All times	None	None	None	None	None	
				Vehicles displaying a valid Car Club permit for the bays as shown on the tariff sign	All days	All times	None	None	None	None	None	
			All other	Public	All days	All times	Mon to Sat	9am to 5pm	Lewes Long Stay	None	None	
Lewes	Cliffe High Street Car Park	Motor	Disabled	Vehicles displaying a valid blue badge and time clock	All days	All times	None	None	None	3	2	CP4
			Specific user bay	Motorcycles	All days	All times	None	None	None	2	2	
				Vehicles displaying a valid Car Club permit for the bays as shown on the tariff sign	All days	All times	None	None	None	None	None	
			All Other	Public	All days	All times	Mon to Sat	9am to 5pm	Lewes Short Stay	2	2	
Lewes	Cockshut Road Car Park	Motor	Disabled	Vehicles displaying a valid blue badge	All days	All times	None	None	None	None	None	CP5
			Specific user bay	Motorcycles	All days	All times	None	None	None	None	None	
				Vehicles displaying a valid Car Club permit for the bays as shown on the tariff sign	All days	All times	None	None	None	None	None	
			All other	Vehicles displaying a valid permit for the car park as shown on the tariff sign	Mon to Fri	9am to 5pm	None	None	None	None	None	
				Public	All days	All times	Mon to Fri	9am to 5pm	Cockshut Road	None	None	

SCHEDULE 1 – OFF STREET PARKING PLACES AND OPERATIONAL DETAILS

1	2	3	4	5	6	7	8	9	10	11	12	13
Town or Village	Name	Vehicle Type	Type of Bay	User Type	Days of Use	Times of Use	Days of Charging	Times of Charging	Charging Band	Maximum length of stay (hours)	Minimum length of time between stays (hours)	Plan Ref
Lewes	County Hall Campus East Car Park	Motor	Disabled	Vehicles displaying a valid blue badge	All days	All times	None	None	None	None	None	CP6
			Specific user bay	Vehicles displaying a valid permit for the bays as shown on the tariff sign	All days	All times	None	None	None	None	None	
			All other	Vehicles displaying a valid permit for the car park as shown on the tariff sign	All days	All times	Mon to Fri	8am to 6pm	County Hall Permit Holder	None	None	
				Public	Mon to Fri	6pm to 8am	None	None	None	None	None	
					Sat, Sun & Bank Holidays	All times	Sat	8am to 6pm	County Hall Saturday	None	None	
Lewes	County Hall Campus West Car Park	Motor	2 hour maximum stay	Vehicles displaying a valid blue badge and time clock	All days	All times	None	None	None	3	2	CP7
				Vehicles displaying a valid permit for the car park as shown on the tariff sign	Mon to Fri	8am to 6pm	Mon to Fri	8am to 6pm	County Hall Permit Holder	2	2	
				Public	Mon to Fri	8am to 6pm	Mon to Fri	8am to 6pm	County Hall Public	2	2	
					Sat, Sun & Bank holidays	All times	Sat	8am to 6pm	County Hall Saturday	2	2	
			Car Sharer	Vehicles displaying a valid permit for the car park as shown on the tariff sign and at least two Car Share Club membership cards	Mon to Fri	8am to 10am	Mon to Fri	8am to 6pm	County Hall Permit Holder	None	None	
				Vehicles displaying a valid permit for the car park as shown on the tariff sign	Mon to Fri	10am to 6pm	Mon to Fri	10am to 6pm	County Hall Permit Holder	None	None	
				Public	Mon to Fri	10am to 8am	Mon to Fri	10am to 6pm	County Hall Public	None	None	
					Sat, Sun & Bank holidays	All times	Sat	8am to 6pm	County Hall Saturday	None	None	
			All other	Vehicles displaying a valid permit for the car park as shown on the tariff sign	Mon to Fri	8am to 6pm	Mon to Fri	8am to 6pm	County Hall Permit Holder	None	None	
				Public	Mon to Fri	All times	Mon to Fri	8am to 6pm	County Hall Public	None	None	
					Sat, Sun & Bank holidays	All times	Sat	8am to 6pm	County Hall Saturday	None	None	

SCHEDULE 1 – OFF STREET PARKING PLACES AND OPERATIONAL DETAILS

1	2	3	4	5	6	7	8	9	10	11	12	13
Town or Village	Name	Vehicle Type	Type of Bay	User Type	Days of Use	Times of Use	Days of Charging	Times of Charging	Charging Band	Maximum length of stay (hours)	Minimum length of time between stays (hours)	Plan Ref
Lewes	County Hall Campus Disabled Parking Area	Motor	Disabled	Vehicles displaying a valid blue badge	All days	All times	None	None	None	None	None	CP8
Lewes	County Hall Campus Loading Area	Motor	Loading	Public	All days	All times	None	None	None	15 minutes	1	CP9
Lewes	East Street Car Park	Motor	Disabled	Vehicles displaying a valid blue badge and time clock	All days	All times	None	None	None	5	2	CP10
			Specific user bay	Motorcycles	All days	All times	None	None	None	4	2	
				Vehicles displaying a valid Car Club permit for the bays as shown on the tariff sign	All days	All times	None	None	None	None	None	
			All other	Public	All days	All times	Mon to Sat	9am to 5pm	Lewes Medium Stay	4	2	
Lewes	Friars Walk Car Park	Motor	Disabled	Vehicles displaying a valid blue badge and time clock	All days	All times	None	None	None	3	2	CP11
			Specific user bay	Motorcycles	All days	All times	None	None	None	2	2	
				Vehicles displaying a valid Car Club permit for the bays as shown on the tariff sign	All days	All times	None	None	None	None	None	
			All other	Public	All days	All times	Mon to Sat	9am to 5pm	Lewes Short Stay	2	2	
Lewes	Lewes Cemetery Car Park	Motor	Disabled	Vehicles displaying a valid blue badge	All days	All times	None	None	None	None	None	CP12
			Specific user bay	Motorcycles	All days	All times	None	None	None	None	None	
				Vehicles displaying a valid Car Club permit for the bays as shown on the tariff sign	All days	All times	None	None	None	None	None	
			2 hour maximum stay	Public	All days	All times	Mon to Sat	8am to 6pm	None	2	2	
Lewes	Little East Street Car Park	Motor	Disabled	Vehicles displaying a valid blue badge and time clock	All days	All times	None	None	None	5	2	CP13
			Specific user bay	Motorcycles	All days	All times	None	None	None	None	None	
				Vehicles displaying a valid Car Club permit for the bays as shown on the tariff sign	All days	All times	None	None	None	None	None	
			All other	Public	All days	All times	Mon to Sat	9am to 5pm	Lewes Medium Stay	4	2	

SCHEDULE 1 – OFF STREET PARKING PLACES AND OPERATIONAL DETAILS

1	2	3	4	5	6	7	8	9	10	11	12	13
Town or Village	Name	Vehicle Type	Type of Bay	User Type	Days of Use	Times of Use	Days of Charging	Times of Charging	Charging Band	Maximum length of stay (hours)	Minimum length of time between stays (hours)	Plan Ref
Lewes	Market Lane Car Park	Motor	Disabled	Vehicles displaying a valid blue badge	All days	All times	None	None	None	3	2	CP14
			Specific user bay	Motorcycles	All days	All times	None	None	None	None	None	
				Vehicles displaying a valid Car Club permit for the bays as shown on the tariff sign	All days	All times	None	None	None	None	None	
			All Other	Vehicles displaying a valid permit for the car park as shown on the tariff sign	Mon to Fri	9am to 5pm	None	None	None	None	None	
				Public	Mon to Fri	5pm to 9am	None	None	None	None	None	
					Sat, Sun & Bank holidays	All times	Sat	9am to 5pm	Lewes Short Stay	2	2	
Lewes	Mountfield Road Car Park	Motor	Disabled	Vehicles displaying a valid blue badge	All days	All times	None	None	None	None	None	CP15
			Specific user bay	Motorcycles	All days	All times	None	None	None	None	None	
				Vehicles displaying a valid Car Club permit for the bays as shown on the tariff sign	All days	All times	None	None	None	None	None	
			All other	Public	All days	All times	Mon to Sat	9am to 5pm	Lewes Long Stay	None	None	
Lewes	North Street Car Park	Motor	Disabled	Vehicles displaying a valid blue badge and time clock	All days	All times	Mon to Sat	9am to 5pm	First 5 hours free then North Street	None	2	CP16
			Specific user bay	Motorcycles	All days	All times	None	None	None	None	2	
				Vehicles displaying a valid Car Club permit for the bays as shown on the tariff sign	All days	All times	None	None	None	None	2	
			All other	Public	All days	All times	Mon to Sat	9am to 5pm	North Street	None	2	
Lewes	Off Abergavenny Road Car Park	Motor	Disabled	Vehicles displaying a valid blue badge	All days	All times	None	None	None	None	None	CP17
			All other	Vehicles displaying a valid permit for the car park as shown on the tariff sign	All days	All times	None	None	None	None	None	
Lewes	Off St Pancras Gardens Car Park	Motor	Disabled	Vehicles displaying a valid blue badge	All days	All times	None	None	None	None	None	CP18
			All other	Vehicles displaying a valid permit for the car park as shown on the tariff sign	All days	All times	None	None	None	None	None	

SCHEDULE 1 – OFF STREET PARKING PLACES AND OPERATIONAL DETAILS

1	2	3	4	5	6	7	8	9	10	11	12	13
Town or Village	Name	Vehicle Type	Type of Bay	User Type	Days of Use	Times of Use	Days of Charging	Times of Charging	Charging Band	Maximum length of stay (hours)	Minimum length of time between stays (hours)	Plan Ref
Lewes	Ousedale Close Car Park	Motor	Disabled	Vehicles displaying a valid blue badge	All days	All times	None	None	None	None	None	CP19
			All other	Vehicles displaying a valid permit for the car park as shown on the tariff sign	All days	All times	None	None	None	None	None	
Lewes	Phoenix Causeway Car Park	Motor	Disabled	Vehicles displaying a valid blue badge	All days	All times	None	None	None	None	None	CP20
			Specific user bay	Motorcycles	All days	All times	None	None	None	None	None	
				Vehicles displaying a valid permit for the bays as shown on the tariff sign	All days	All times	None	None	None	None	None	
				Vehicles displaying a valid Car Club permit for the bays as shown on the tariff sign	All days	All times	None	None	None	None	None	
			All other	Public	All days	All times	Mon to Sat	9am to 5pm	Lewes Long Stay	None	None	
Lewes	Pinwell Road Car Park	Motor	Disabled	Vehicles displaying a valid blue badge	All days	All times	None	None	None	5	2	CP21
			Specific user bay	Motorcycles	All days	All times	None	None	None	4	2	
				Vehicles displaying a valid Car Club permit for the bays as shown on the tariff sign	All days	All times	None	None	None	None	None	
			All other	Public	All days	All times	Mon to Sat	9am to 5pm	Lewes Medium Stay	4	2	
Lewes	School Hill House Car Park	Motor	Disabled	Vehicles displaying a valid blue badge	All days	All times	None	None	None	None	None	CP22
			All other	Vehicles displaying a valid permit for the car park as shown on the tariff sign	All days	All times	None	None	None	None	None	
Lewes	Shelley Close Car Park	Motor	Disabled	Vehicles displaying a valid blue badge	All days	All times	None	None	None	None	None	CP23
			All other	Vehicles displaying a valid permit for the car park as shown on the tariff sign	All days	All times	None	None	None	None	None	
Lewes	South Street (North) Car Park	Motor	Disabled	Vehicles displaying a valid blue badge	All days	All times	None	None	None	3	2	CP24
			Specific user bay	Motorcycles	All days	All times	None	None	None	2	2	
				Vehicles displaying a valid Car Club permit for the bays as shown on the tariff sign	All days	All times	None	None	None	None	None	
			All other	Public	All days	All times	Mon to Sat	9am to 5pm	Lewes Short Stay	2	2	

SCHEDULE 1 – OFF STREET PARKING PLACES AND OPERATIONAL DETAILS

1	2	3	4	5	6	7	8	9	10	11	12	13
Town or Village	Name	Vehicle Type	Type of Bay	User Type	Days of Use	Times of Use	Days of Charging	Times of Charging	Charging Band	Maximum length of stay (hours)	Minimum length of time between stays (hours)	Plan Ref
Lewes	South Street (South) Car Park	Motor	Disabled	Vehicles displaying a valid blue badge	All days	All times	None	None	None	None	None	CP25
			Specific user bay	Motorcycles	All days	All times	None	None	None	None	None	
				Vehicles displaying a valid Car Club permit for the bays as shown on the tariff sign	All days	All times	None	None	None	None	None	
				All other	Vehicles displaying a valid permit for the car park as shown on the tariff sign	All days	All times	None	None	None	None	
Lewes	Spring Gardens Car Park	Motor	Disabled	Vehicles displaying a valid blue badge	All days	All times	None	None	None	None	None	CP26
			Specific user bay	Motorcycles	All days	All times	None	None	None	None	None	
				Vehicles displaying a valid Car Club permit for the bays as shown on the tariff sign	All days	All times	None	None	None	None	None	
			All other	Public	All days	All times	Mon to Sat	9am to 5pm	Lewes Long Stay	None	None	
Lewes	Spring Gardens Coach Park	Coaches	All	Coaches	All days	All times	None	None	None	None	None	CP27
Lewes	St Pancras Road Car Park	Motor	Disabled	Vehicles displaying a valid blue badge	All days	All times	None	None	None	None	None	CP28
			All other	Vehicles displaying a valid permit for the car park as shown on the tariff sign	All days	All times	None	None	None	None	None	
Lewes	The Maltings Car Park	Motor	Disabled	Vehicles displaying a valid blue badge	All days	All times	None	None	None	5	2	CP29
			Specific user bay	Vehicles displaying a valid permit for the signed bays as shown on the tariff sign	All days	All times	None	None	None	None	None	
				Motorcycles	All days	All times	None	None	None	4	2	
				Vehicles displaying a valid Car Club permit for the bays as shown on the tariff sign	All days	All times	None	None	None	None	None	
			All other	Public	All days	All times	Mon to Sat	9am to 5pm	Lewes Medium Stay	4	2	
Lewes	Wellington Street Car Park	Motor	Disabled	Vehicles displaying a valid blue badge	All days	All times	None	None	None	None	None	CP30
			All other	Vehicles displaying a valid permit for the car park as shown on the tariff sign	All days	All times	None	None	None	None	None	

SCHEDULE 1 – OFF STREET PARKING PLACES AND OPERATIONAL DETAILS

1	2	3	4	5	6	7	8	9	10	11	12	13
Town or Village	Name	Vehicle Type	Type of Bay	User Type	Days of Use	Times of Use	Days of Charging	Times of Charging	Charging Band	Maximum length of stay (hours)	Minimum length of time between stays (hours)	Plan Ref
Lewes	West Street Car Park	Motor	Disabled	Vehicles displaying a valid blue badge	All days	All times	None	None	None	3	2	CP31
			Specific user bay	Motorcycles	All days	All times	None	None	None	2	2	
				Vehicles displaying a valid Car Club permit for the bays as shown on the tariff sign	All days	All times	None	None	None	None	None	
			All other	Public	All days	All times	Mon to Sat	9am to 5pm	Lewes Short Stay	2	2	
Lewes	Westgate Street Car Park	Motor	Disabled	Vehicles displaying a valid blue badge	All days	All times	None	None	None	5	2	CP32
			Specific user bay	Motorcycles	All days	All times	None	None	None	4	2	
				Vehicles displaying a valid Car Club permit for the bays as shown on the tariff sign	All days	All times	None	None	None	None	None	
			All other	Public	All days	All times	Mon to Sat	9am to 5pm	Lewes Short Stay	4	2	
Newhaven	Bay Vue Road Car Park	Motor	Disabled	Vehicles displaying a valid blue badge	All days	All times	None	None	None	24	2	CP33
			Specific user bay	Motorcycles	All days	All times	None	None	None	24	2	
				Vehicles displaying a valid Car Club permit for the bays as shown on the tariff sign	All days	All times	None	None	None	None	None	
			All Other	Public	All days	All times	None	None	None	24	2	
Newhaven	Dacre Road Car Park	Motor	Disabled	Vehicles displaying a valid blue badge	All days	All times	None	None	None	None	None	CP34
			Specific user bay	Motorcycles	All days	All times	None	None	None	None	None	
				Vehicles displaying a valid Car Club permit for the bays as shown on the tariff sign	All days	All times	None	None	None	None	None	
			All other	Public	All days	All times	Mon to Sat	9am to 5pm	Coastal	None	None	
Newhaven	Fort Road Car Park	Motor	Disabled	Vehicles displaying a valid blue badge	Sat, Sun & Bank holidays	All times	None	None	None	None	None	CP35
			Specific user bay	Motorcycles	All days	All times	None	None	None	None	None	
				Vehicles displaying a valid Car Club permit for the bays as shown on the tariff sign	All days	All times	None	None	None	None	None	
			All other	Vehicles displaying a valid permit for the car park as shown on the tariff sign	Mon to Fri	8am to 6pm	None	None	None	None	None	
				Public	Sat, Sun & Bank holidays	All times	None	None	None	None	None	

SCHEDULE 1 – OFF STREET PARKING PLACES AND OPERATIONAL DETAILS

1	2	3	4	5	6	7	8	9	10	11	12	13
Town or Village	Name	Vehicle Type	Type of Bay	User Type	Days of Use	Times of Use	Days of Charging	Times of Charging	Charging Band	Maximum length of stay (hours)	Minimum length of time between stays (hours)	Plan Ref
Newhaven	Lower Place South Car Park	Motor	Disabled	Vehicles displaying a valid blue badge	All days	All times	None	None	None	None	None	CP36
Newhaven	Lower Place North Car Park	Motor	Disabled	Vehicles displaying a valid blue badge	All days	All times	None	None	None	None	None	CP37
			Specific user bay	Motorcycles	All days	All times	None	None	None	None	None	
				Vehicles displaying a valid Car Club permit for the bays as shown on the tariff sign	All days	All times	None	None	None	None	None	
				All other	Public	All days	All times	Mon to Sat	9am to 5pm	Coastal	None	
Newhaven	West Quay Car Park	Motor	Disabled	Vehicles displaying a valid blue badge	All days	All times	None	None	None	5	2	CP38
			Specific user bay	Vehicles displaying a valid permit for the signed bays as shown on the tariff sign	All days	All times	None	None	None	None	None	
				Motorcycles	All days	All times	None	None	None	4	2	
				Vehicles displaying a valid Car Club permit for the bays as shown on the tariff sign	All days	All times	None	None	None	None	None	
			All other	Public	All days	All times	Mon to Sat	9am to 5pm	Coastal	4	2	
Peacehaven	Bastion Steps Car Park	Motor	Disabled	Vehicles displaying a valid blue badge	All days	All times	None	None	None	12	2	CP39
			Specific user bay	Motorcycles	All days	All times	None	None	None	12	2	
				Vehicles displaying a valid Car Club permit for the bays as shown on the tariff sign	All days	All times	None	None	None	None	None	
			All other	Public	All days	All times	None	None	None	12	2	
Peacehaven	Piddinghoe Avenue Car Park	Motor	Disabled	Vehicles displaying a valid blue badge	All days	All times	None	None	None	12	2	CP40
			Specific user bay	Motorcycles	All days	All times	None	None	None	12	2	
				Vehicles displaying a valid Car Club permit for the bays as shown on the tariff sign	All days	All times	None	None	None	None	None	
			All other	Public	All days	All times	None	None	None	12	2	
Peacehaven	Roderick Avenue North Car Park	Motor	Disabled	Vehicles displaying a valid blue badge	All days	All times	None	None	None	5	2	CP41
			Specific user bay	Motorcycles	All days	All times	None	None	None	5	2	
				Vehicles displaying a valid Car Club permit for the bays as shown on the tariff sign	All days	All times	None	None	None	None	None	
			All other	Public	All days	All times	None	None	None	5	2	

SCHEDULE 1 – OFF STREET PARKING PLACES AND OPERATIONAL DETAILS

1	2	3	4	5	6	7	8	9	10	11	12	13
Town or Village	Name	Vehicle Type	Type of Bay	User Type	Days of Use	Times of Use	Days of Charging	Times of Charging	Charging Band	Maximum length of stay (hours)	Minimum length of time between stays (hours)	Plan Ref
Peacehaven	Roderick Avenue South Car Park	Motor	Disabled	Vehicles displaying a valid blue badge	All days	All times	None	None	None	12	2	CP42
			Specific user bay	Motorcycles	All days	All times	None	None	None	12	2	
				Vehicles displaying a valid Car Club permit for the bays as shown on the tariff sign	All days	All times	None	None	None	None	None	
			All other	Public	All days	All times	None	None	None	12	2	
Peacehaven	Steyning Avenue Car Park	Motor	Disabled	Vehicles displaying a valid blue badge	All days	All times	None	None	None	12	2	CP43
			Specific user bay	Motorcycles	All days	All times	None	None	None	12	2	
				Vehicles displaying a valid Car Club permit for the bays as shown on the tariff sign	All days	All times	None	None	None	None	None	
			All other	Public	All days	All times	None	None	None	12	2	
Ringmer	Anchor Field Car Park	Motor	Disabled	Vehicles displaying a valid blue badge	All days	All times	None	None	None	12	2	CP44
			Specific user bay	Motorcycles	All days	All times	None	None	None	24	2	
				Vehicles displaying a valid Car Club permit for the bays as shown on the tariff sign	All days	All times	None	None	None	None	None	
			All other	Public	All days	All times	None	None	None	24	2	
Seaford	Buckle HGV Park	Heavy Goods	All	Heavy Good Vehicles	All days	All times	None	None	None	None	None	CP45
Seaford	Buckle Car Park	Motor	Disabled	Vehicles displaying a valid blue badge	All days	All times	None	None	None	12	2	CP46
			Specific user bay	Motorcycles	All days	All times	None	None	None	12	2	
				Vehicles displaying a valid Car Club permit for the bays as shown on the tariff sign	All days	All times	None	None	None	None	None	
			All other	Public	All days	All times	None	None	None	12	2	
Seaford	Esplanade Car Park	Motor	Disabled	Vehicles displaying a valid blue badge	All days	All times	None	None	None	12	2	CP47
			Specific user bay	Motorcycles	All days	All times	None	None	None	12	2	
				Vehicles displaying a valid Car Club permit for the bays as shown on the tariff sign	All days	All times	None	None	None	None	None	
			All other	Public	All days	All times	None	None	None	12	2	

SCHEDULE 1 – OFF STREET PARKING PLACES AND OPERATIONAL DETAILS

1	2	3	4	5	6	7	8	9	10	11	12	13
Town or Village	Name	Vehicle Type	Type of Bay	User Type	Days of Use	Times of Use	Days of Charging	Times of Charging	Charging Band	Maximum length of stay (hours)	Minimum length of time between stays (hours)	Plan Ref
Seaford	High and Over Car Park	Motor	Disabled	Vehicles displaying a valid blue badge	All days	All times	None	None	None	12	2	CP48
			Specific user bay	Motorcycles	All days	All times	None	None	None	12	2	
				Vehicles displaying a valid Car Club permit for the bays as shown on the tariff sign	All days	All times	None	None	None	None	None	
			All other	Public	All days	All times	None	None	None	12	2	
Seaford	Lambes' Bridge Car Park	Motor	Disabled	Vehicles displaying a valid blue badge	All days	All times	None	None	None	12	2	CP49
			Specific user bay	Motorcycles	All days	All times	None	None	None	12	2	
				Vehicles displaying a valid Car Club permit for the bays as shown on the tariff sign	All days	All times	None	None	None	None	None	
			All other	Public	All days	All times	None	None	None	12	2	
Seaford	Richmond Road Car Park	Motor	Disabled	Vehicles displaying a valid blue badge	All days	All times	None	None	None	None	None	CP50
			Specific user bay	Motorcycles	All days	All times	None	None	None	None	None	
				Vehicles displaying a valid Car Club permit for the bays as shown on the tariff sign	All days	All times	None	None	None	None	None	
			All other	Public	All days	All times	Mon to Sat	9am to 5pm	Coastal	None	None	
Seaford	Saxon Lane Car Park	Motor	Disabled	Vehicles displaying a valid blue badge	All days	All times	None	None	None	None	None	CP51
			Specific user bay	Vehicles displaying a valid permit for the signed bays as shown on the tariff sign	All days	All times	None	None	None	None	None	
				Motorcycles	All days	All times	None	None	None	None	None	
				Vehicles displaying a valid Car Club permit for the bays as shown on the tariff sign	All days	All times	None	None	None	None	None	
			All other	Vehicles displaying a valid permit for the car park as shown on the tariff sign	All days	All times	None	None	None	None	None	
				Public	All days	All times	Mon to Sat	9am to 5pm	Coastal	None	None	
Seaford	South Hill Barn Car Park	Motor	Disabled	Vehicles displaying a valid blue badge	All days	All times	None	None	None	12	2	CP52
			Specific user bay	Motorcycles	All days	All times	None	None	None	12	2	
				Vehicles displaying a valid Car Club permit for the bays as shown on the tariff sign	All days	All times	None	None	None	None	None	
			All other	Public	All days	All times	None	None	None	12	2	

SCHEDULE 1 – OFF STREET PARKING PLACES AND OPERATIONAL DETAILS

1	2	3	4	5	6	7	8	9	10	11	12	13
Town or Village	Name	Vehicle Type	Type of Bay	User Type	Days of Use	Times of Use	Days of Charging	Times of Charging	Charging Band	Maximum length of stay (hours)	Minimum length of time between stays (hours)	Plan Ref
Seaford	Sutton Croft Lane Car Park	Motor	Disabled	Vehicles displaying a valid blue badge	All days	All times	None	None	None	None	None	CP53
			Specific user bay	Motorcycles	All days	All times	None	None	None	None	None	
				Vehicles displaying a valid Car Club permit for the bays as shown on the tariff sign	All days	All times	None	None	None	None	None	
			All other	Vehicles displaying a valid permit for the car park as shown on the tariff sign	Mon to Sat	8am to 6pm	None	None	None	None	None	
				Public	Mon to Sat	6pm to 8pm	None	None	None	None	None	
					Sun	All times	None	None	None	None	None	
Seaford	Sutton Road Car Park	Motor	Disabled	Vehicles displaying a valid blue badge	All days	All times	None	None	None	None	None	CP54
			Specific user bay	Motorcycles	All days	All times	None	None	None	None	None	
				Vehicles displaying a valid Car Club permit for the bays as shown on the tariff sign	All days	All times	None	None	None	None	None	
			All other	Vehicles displaying a valid permit for the car park as shown on the tariff sign	All days	All times	None	None	None	None	None	
				Public	All days	All times	Mon to Sat	9am to 5pm	Coastal	None	None	
Seaford	West Street Car Park	Motor	Disabled	Vehicles displaying a valid blue badge	All days	All times	None	None	None	None	None	CP55
			Specific user bay	Motorcycles	All days	All times	None	None	None	None	None	
				Vehicles displaying a valid Car Club permit for the bays as shown on the tariff sign	All days	All times	None	None	None	None	None	
			All other	Vehicles displaying a valid permit for the car park as shown on the tariff sign	All days	All times	None	None	None	None	None	
				Public	All days	All times	Mon to Sat	9am to 5pm	Coastal	None	None	
Telscombe Cliffs	Fairlight Avenue Car Park	Motor	Disabled	Vehicles displaying a valid blue badge	All days	All times	None	None	None	12	2	CP56
			Specific user bay	Motorcycles	All days	All times	None	None	None	12	2	
				Vehicles displaying a valid Car Club permit for the bays as shown on the tariff sign	All days	All times	None	None	None	None	None	
			All Other	Public	All days	All times	None	None	None	12	2	

Schedule 4 - Drawings

Lewes District

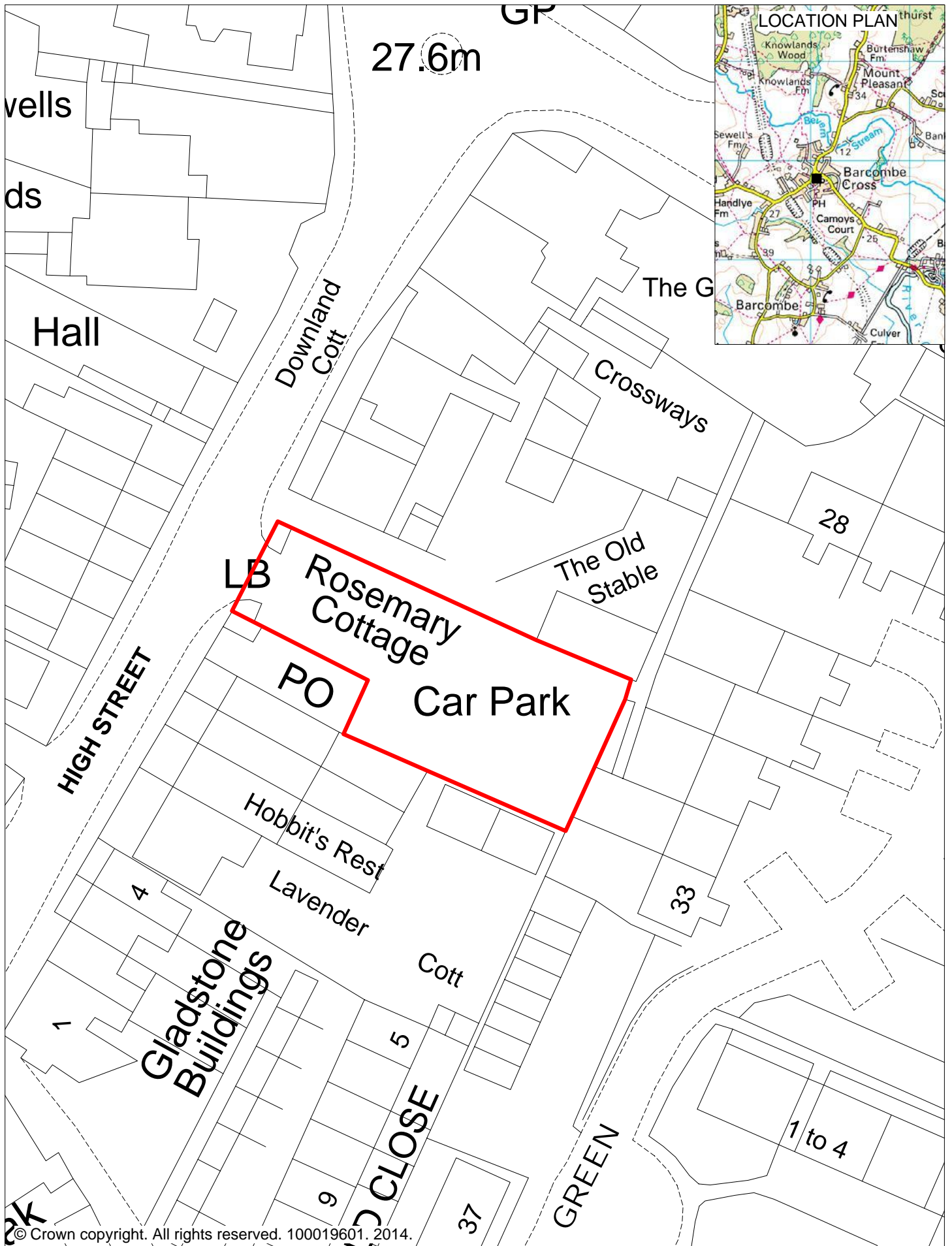
Off-Street Parking Places Traffic Regulation Order 2013

Amendment Order 20** No **


Drawings

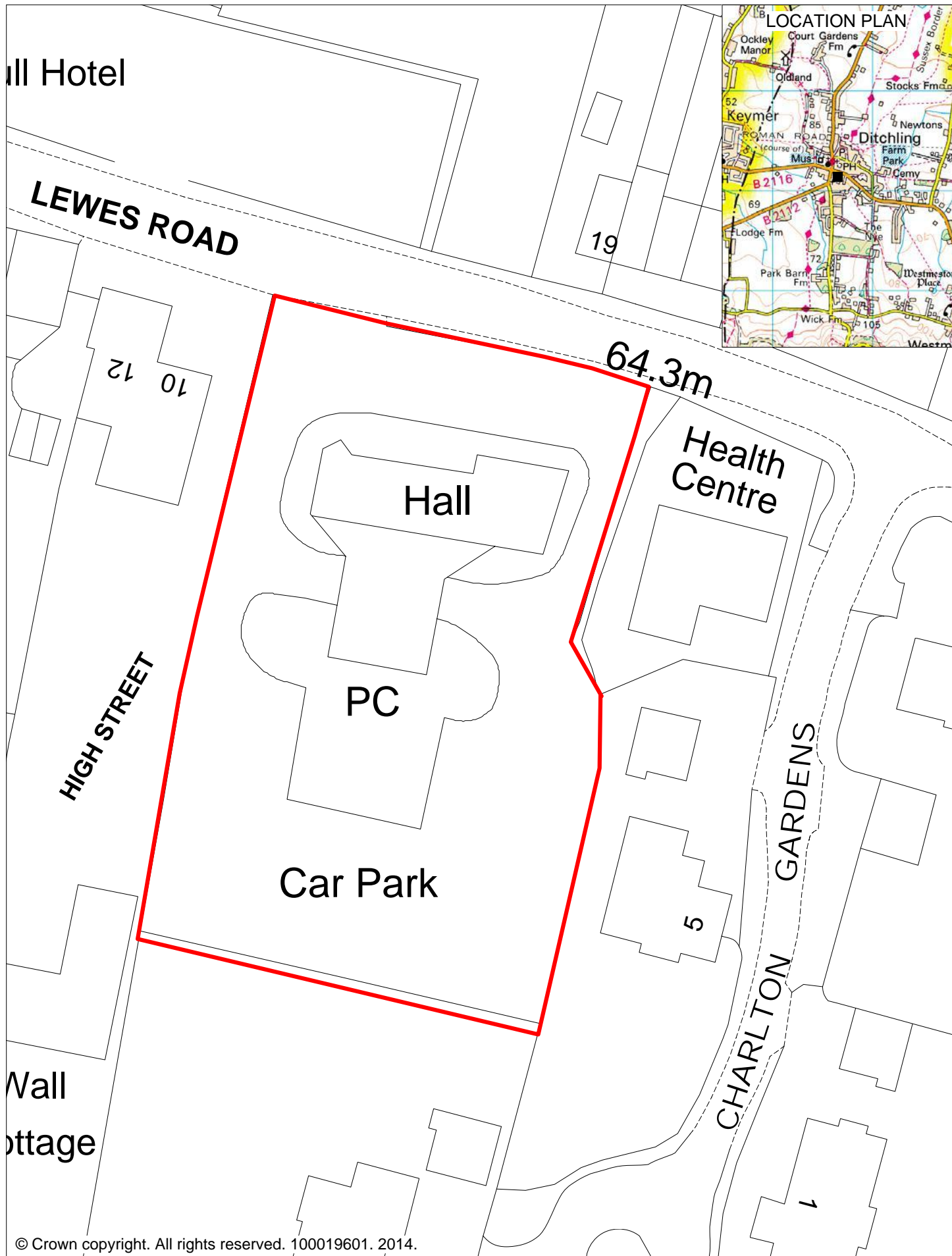


	Car park name and location	Drawing Ref
1	Anchor Field Car Park, Ringmer	CP 44
2	Barcombe Car Park, Barcombe	CP 1
3	Bastion Steps Car Park, Peacehaven	CP 39
4	Bay Vue Road Car Park, Newhaven	CP 33
5	Brook Street Car Park, Lewes	CP 3
6	Buckle Car Park, Seaford	CP 46
7	Buckle HGV Park, Seaford	CP 45
8	Cliffe High Street Car Park, Lewes	CP 4
9	Cockshut Road Car Park, Lewes	CP 5
10	County Hall Campus Disabled Parking Area, Lewes	CP 8
11	County Hall Campus East Car Park, Lewes	CP 6
12	County Hall Campus Loading Area, Lewes	CP 9
13	County Hall Campus West Car Park, Lewes	CP 7
14	Dacre Road Car Park, Newhaven	CP 34
15	Ditchling Village Hall Car Park, Ditchling	CP 2
16	East Street Car Park, Lewes	CP 10
17	Esplanade Car Park, Seaford	CP 47
18	Fairlight Avenue Car Park, Telscombe Cliffs	CP 56
19	Fort Road Car Park, Newhaven	CP 35
20	Friars Walk Car Park, Lewes	CP 11
21	High and Over Car Park, Seaford	CP 48
22	Lambes' Bridge Car Park, Seaford	CP 49
23	Lewes Cemetery, Lewes	CP 12
24	Little East Street Car Park, Lewes	CP 13
25	Lower Place North Car Park, Newhaven	CP 37
26	Lower Place South Car Park, Newhaven	CP 36
27	Market Lane Car Park, Lewes	CP 14
28	Mountfield Road Car Park, Lewes	CP 15
29	North Street Car Park, Lewes	CP 16
30	Off Abergavenny Road Car Park, Lewes	CP 17
31	Off St Pancras Gardens Car Park, Lewes	CP 18
32	Ousedale Close Car Park, Lewes	CP 19
33	Phoenix Causeway Car Park, Lewes	CP 20
34	Piddinghoe Avenue Car Park, Peacehaven	CP 40
35	Pinwell Road Car Park, Lewes	CP 21
36	Richmond Road Car Park, Seaford	CP 50
37	Roderick Avenue South Car Park, Peacehaven	CP 42
38	Roderick Avenue North Car Park, Peacehaven	CP 41
39	Saxon Lane Car Park, Seaford	CP 51
40	School Hill House Car Park, Lewes	CP 22
41	Shelley Close Car Park, Lewes	CP 23
42	South Hill Barn Car Park, Seaford	CP 52
43	South Street (North) Car Park, Lewes	CP 24
44	South Street (South) Car Park, Lewes	CP 25
45	Spring Gardens Car Park, Lewes	CP 26
46	Spring Gardens Coach Park, Lewes	CP 27
47	St Pancras Road Car Park, Lewes	CP 28
48	Steyning Avenue Car Park, Peacehaven	CP 43
49	Sutton Croft Lane Car Park, Seaford	CP 53
50	Sutton Road Car Park, Seaford	CP 54
51	The Maltings Car Park, Lewes	CP 29
52	Wellington Street Car Park, Lewes	CP 30
53	West Quay Car Park, Newhaven	CP 38
54	West Street Car Park, Lewes	CP 31
55	West Street Car Park, Seaford	CP 55
56	Westgate Street Car Park, Lewes	CP 32



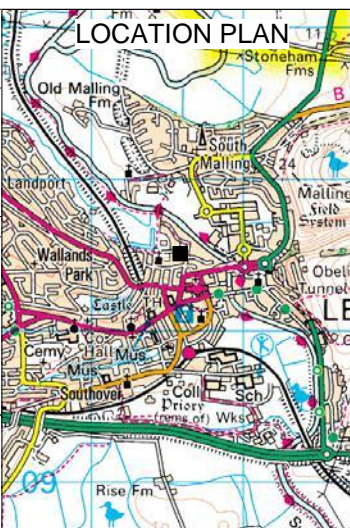
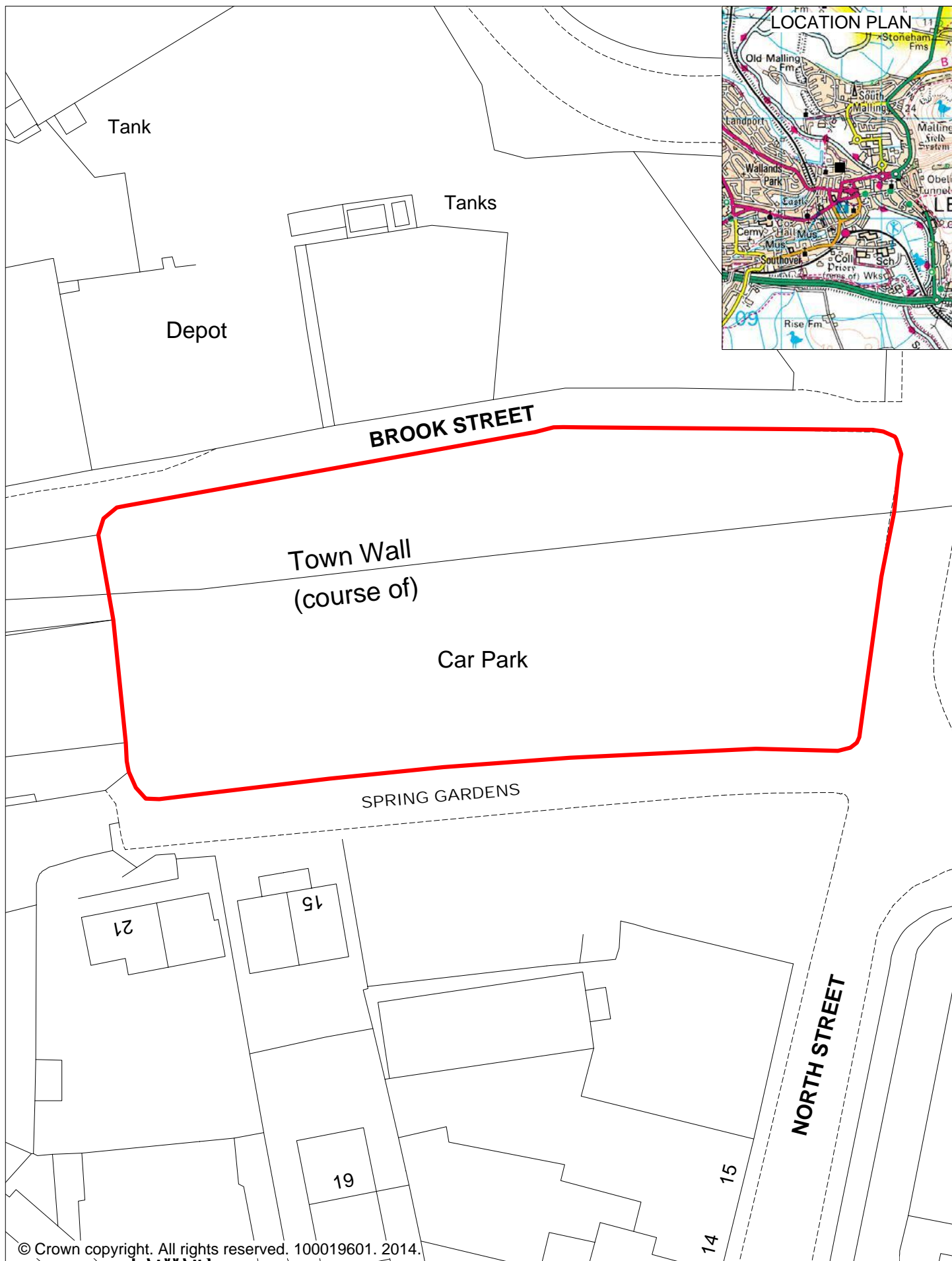
© Crown copyright. All rights reserved. 100019601. 2014.

	<div><div>Barcombe Car Park</div><div>Barcombe</div></div>		
		SCALE	1:500
		DATE	03/02/2014
		MAP REF	CP 1



© Crown copyright. All rights reserved. 100019601. 2014.

	<div>Ditchling Village Hall Car Park</div> <div>Ditchling</div>		<div>N</div> 	
			SCALE	1:500
			DATE	03/02/2014
			MAP REF	CP 2



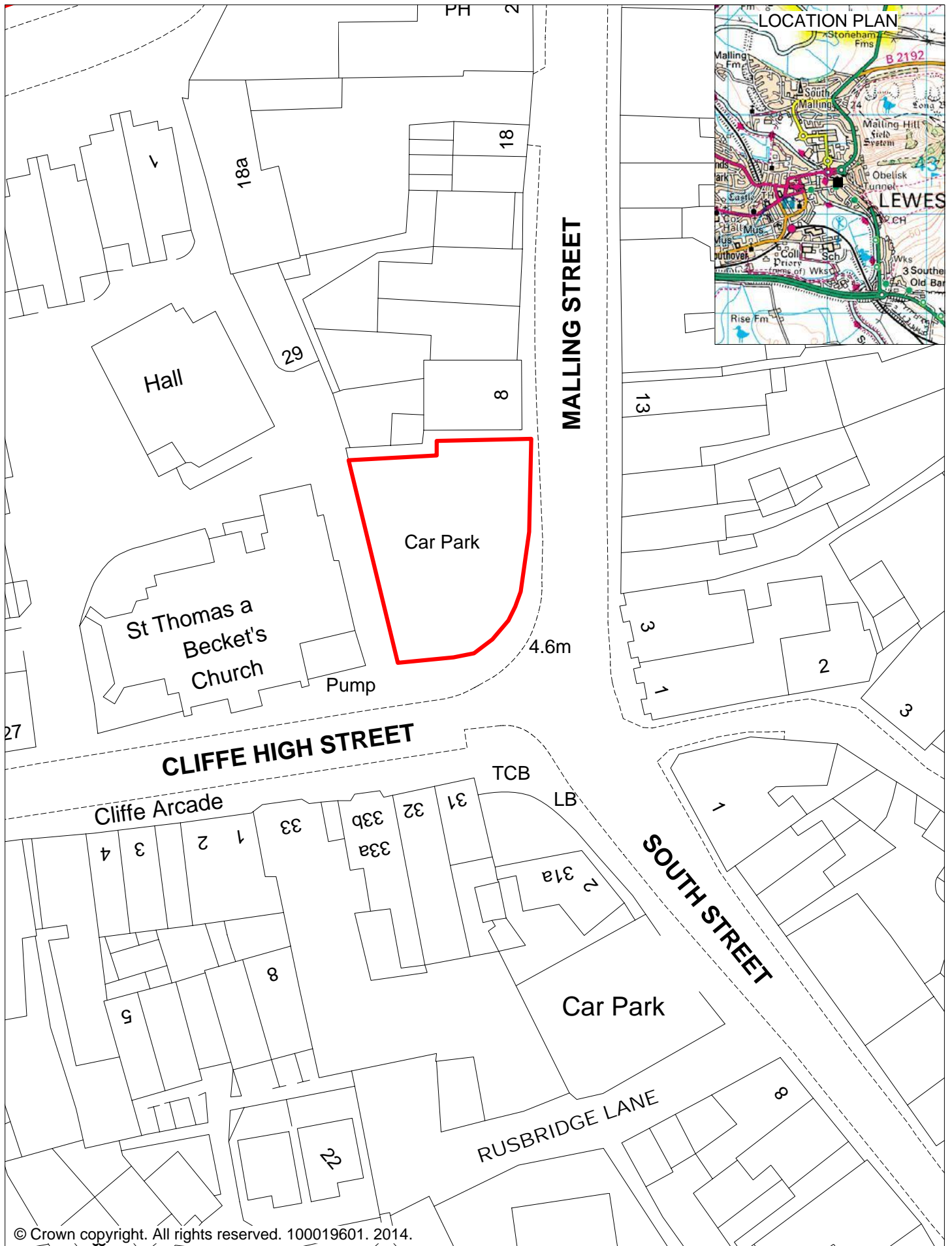
© Crown copyright. All rights reserved. 100019601. 2014.



Brook Street Car Park **Lewes**



SCALE	1:500
DATE	03/02/2014
MAP REF	CP 3



© Crown copyright. All rights reserved. 100019601. 2014.

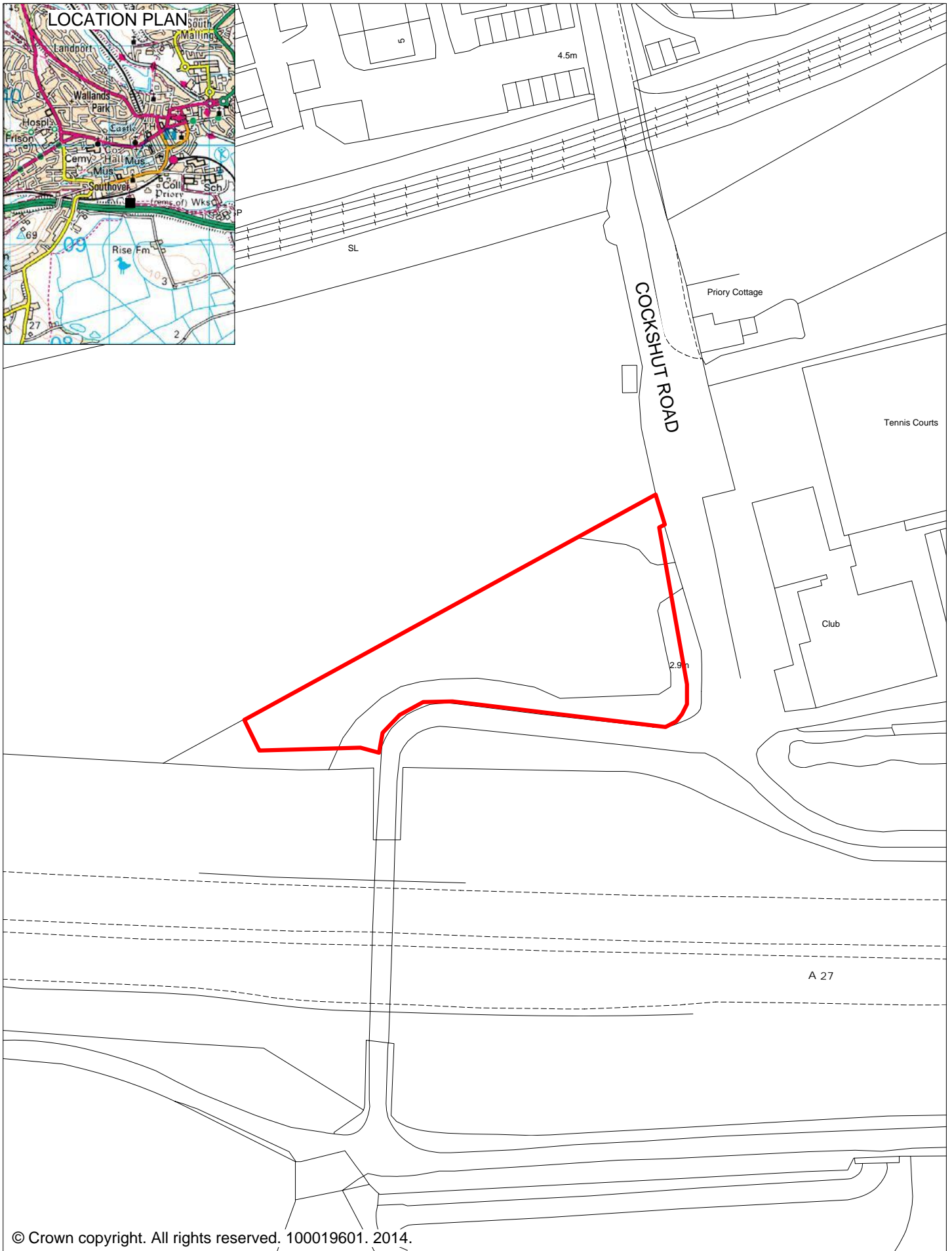
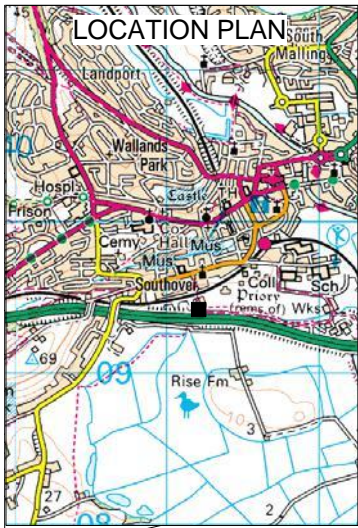


Cliffe High Street Car Park

Lewes

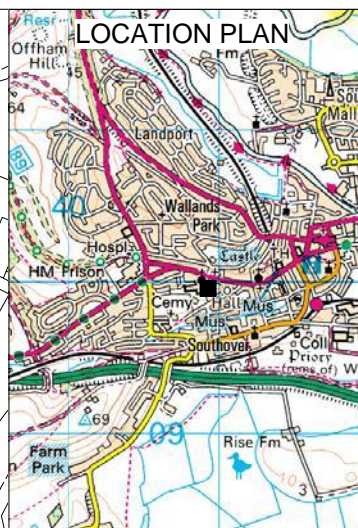
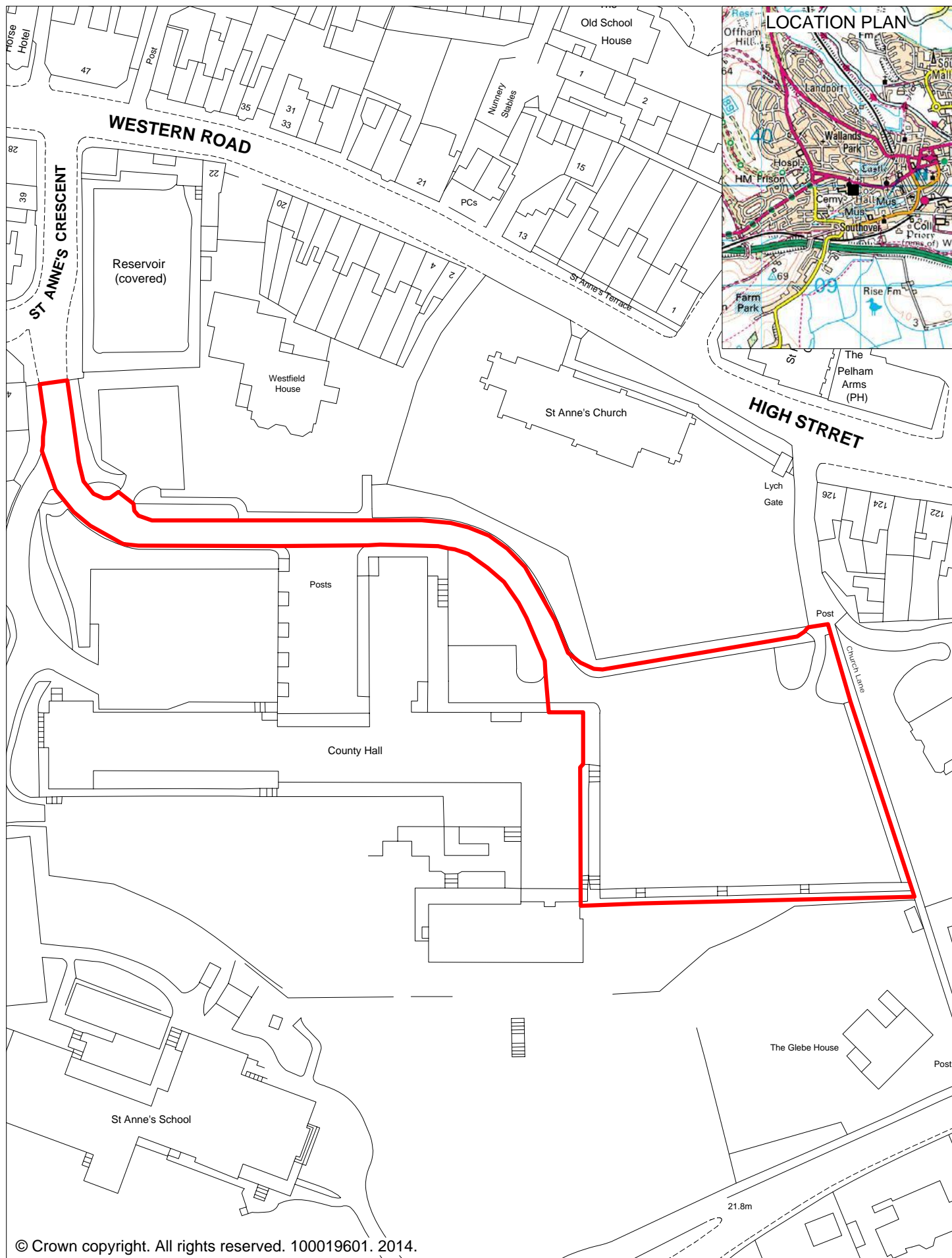


SCALE	1:500
DATE	03/02/2014
MAP REF	CP 4



© Crown copyright. All rights reserved. 100019601. 2014.


	<h2>Cockshut Road Car Park</h2> <h3>Lewes</h3>	<div style="text-align: center;">  </div> <table border="1"> <tr> <td>SCALE</td> <td>1:500</td> </tr> <tr> <td>DATE</td> <td>03/02/2014</td> </tr> <tr> <td>MAP REF</td> <td>CP 5</td> </tr> </table>	SCALE	1:500	DATE	03/02/2014	MAP REF	CP 5
SCALE	1:500							
DATE	03/02/2014							
MAP REF	CP 5							

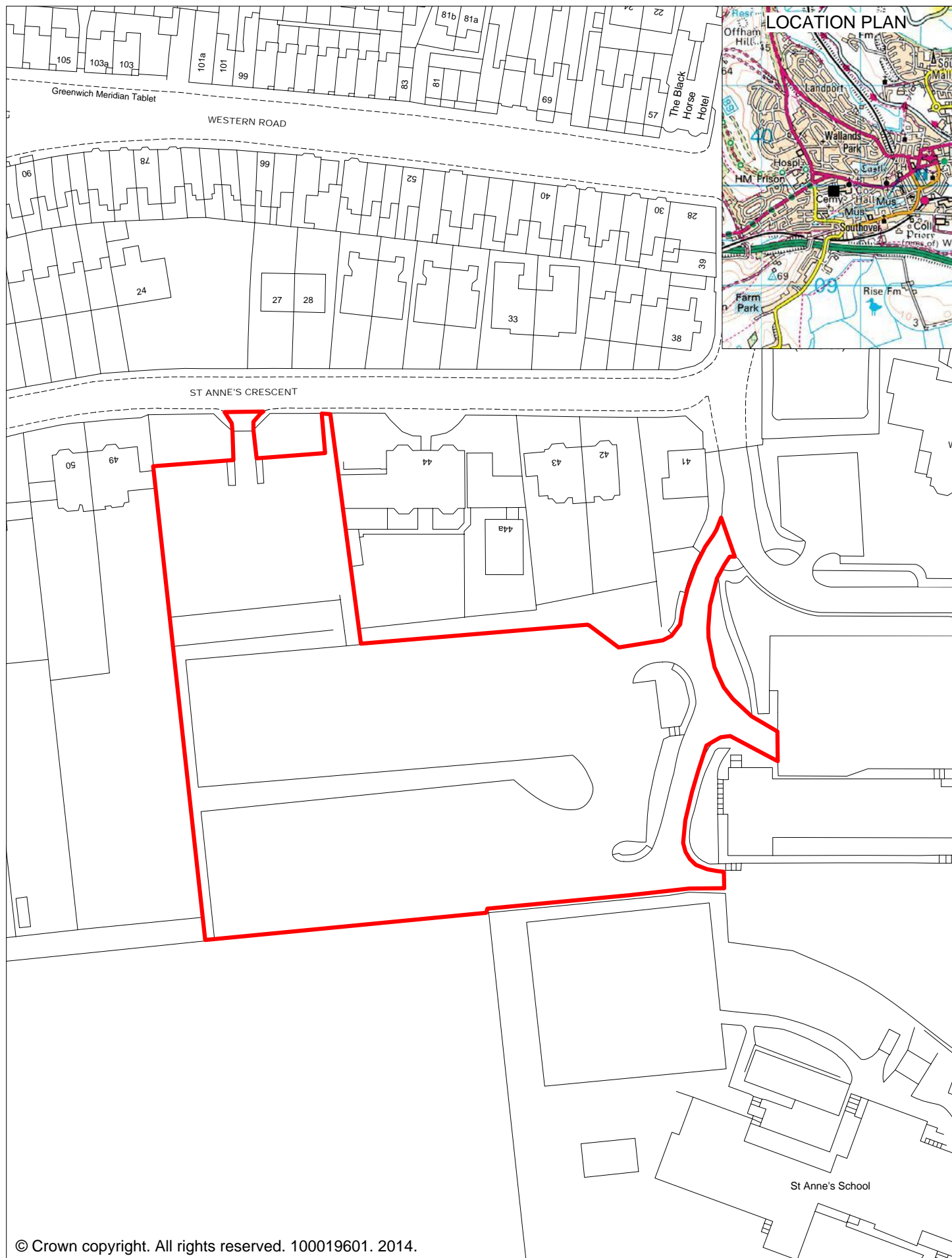


© Crown copyright. All rights reserved. 100019601. 2014.

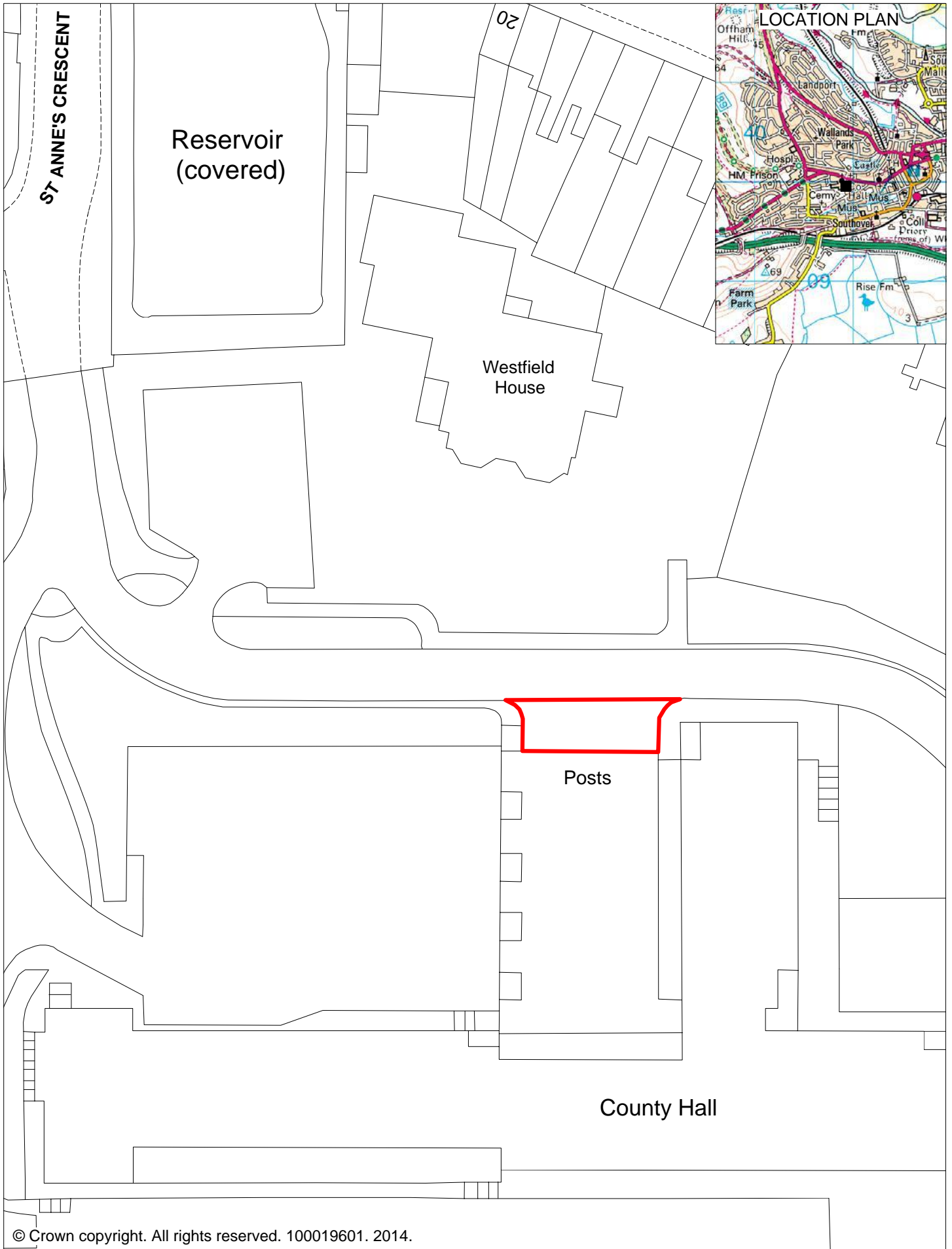


County Hall Campus East Car Park **Lewes**

	
SCALE	1:1000
DATE	03/02/2014
MAP REF	CP 6




© Crown copyright. All rights reserved. 100019601. 2014.

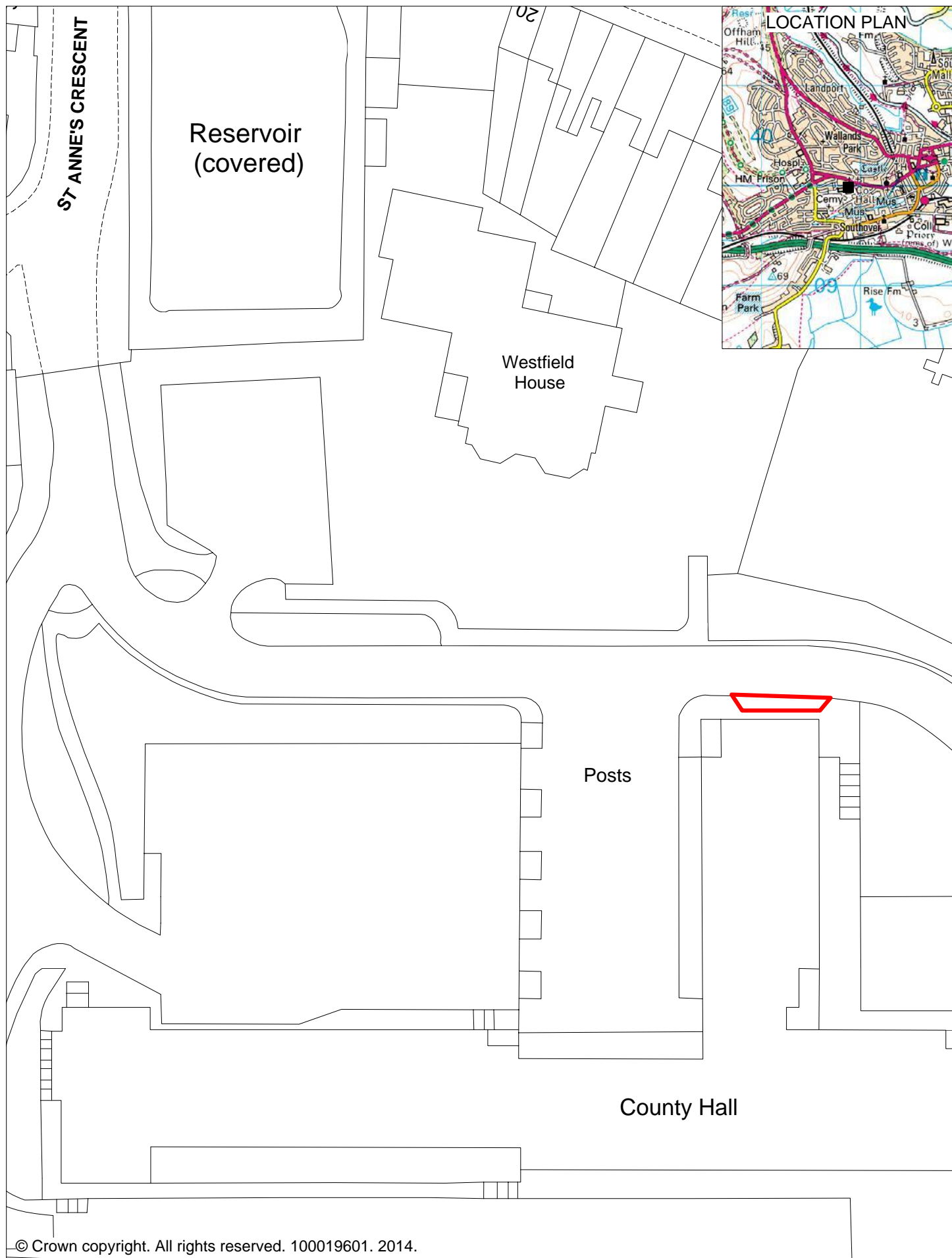


© Crown copyright. All rights reserved. 100019601. 2014.



**County Hall Campus
Disabled Parking Area**
Lewes

	
SCALE	1:500
DATE	03/02/2014
MAP REF	CP 8



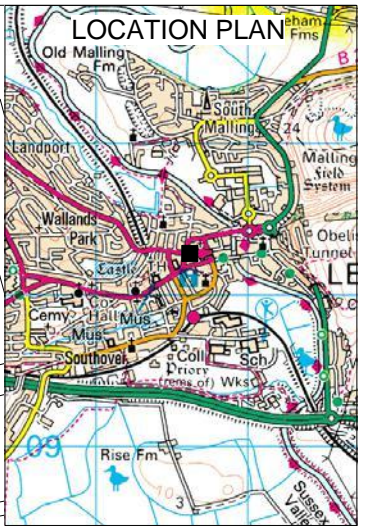
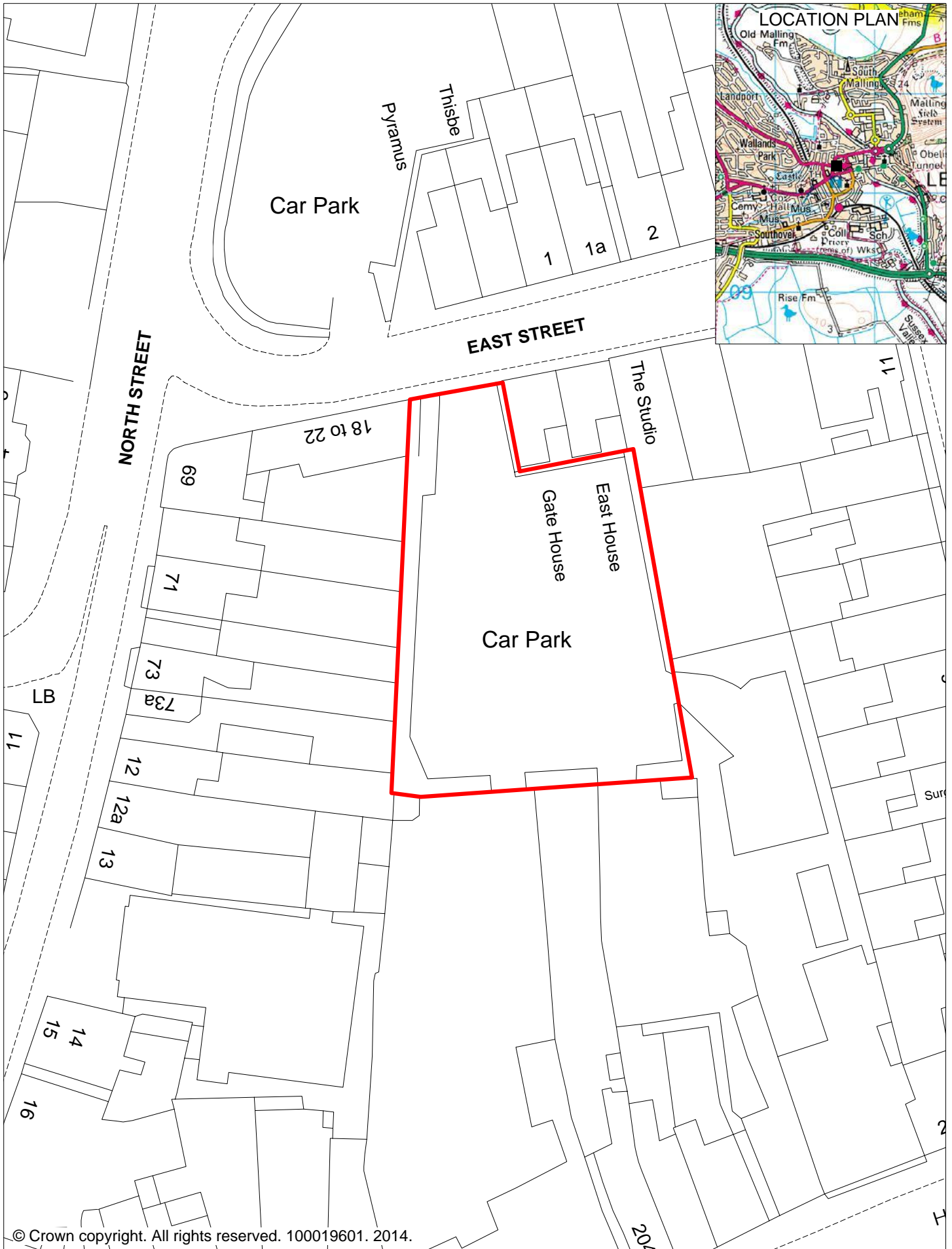
© Crown copyright. All rights reserved. 100019601. 2014.



County Hall Campus Loading Area Lewes

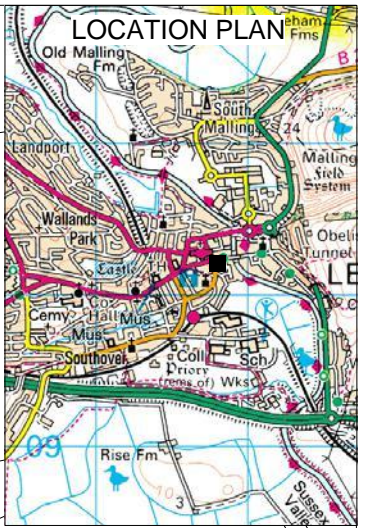
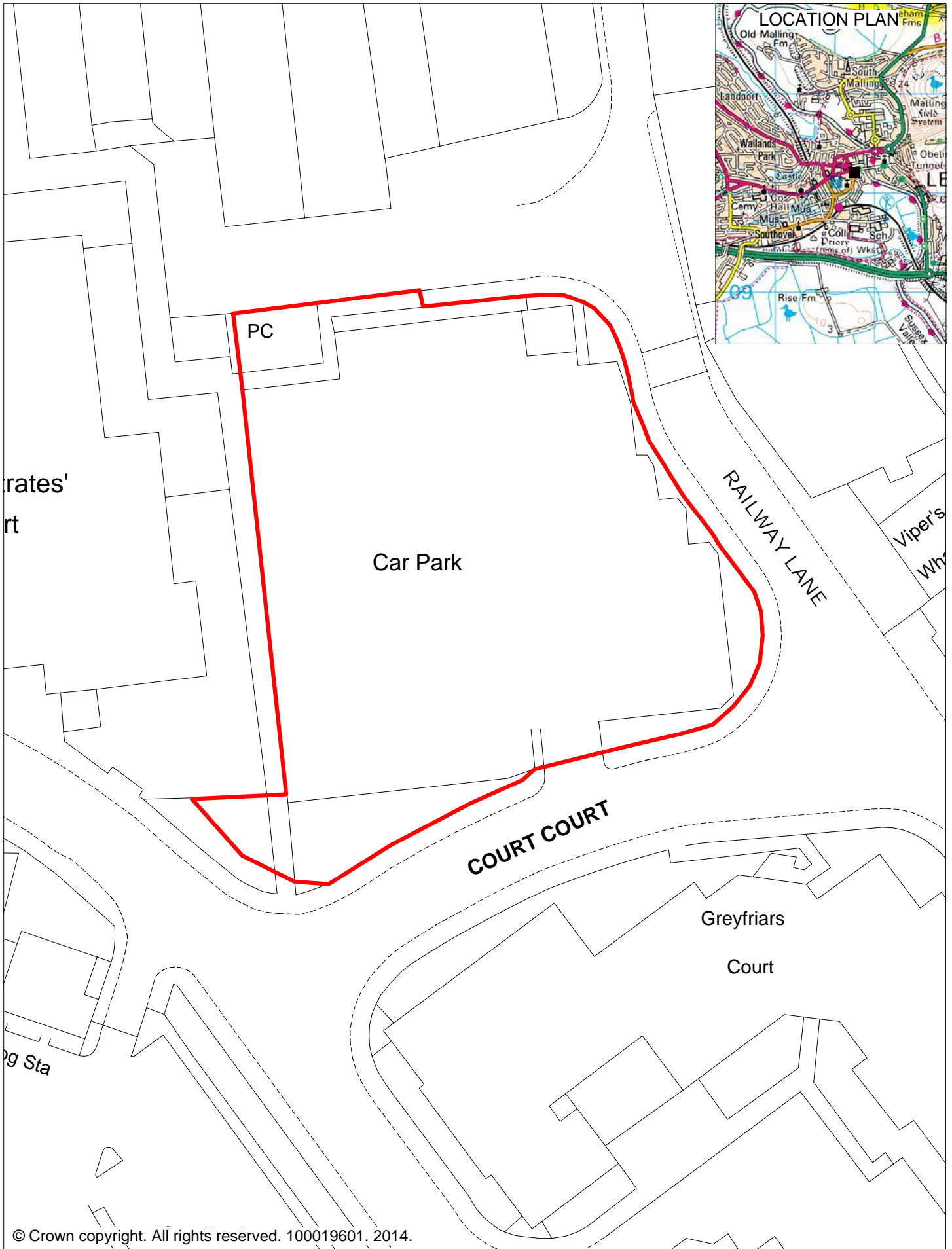


SCALE	1:500
DATE	03/02/2014
MAP REF	CP 9



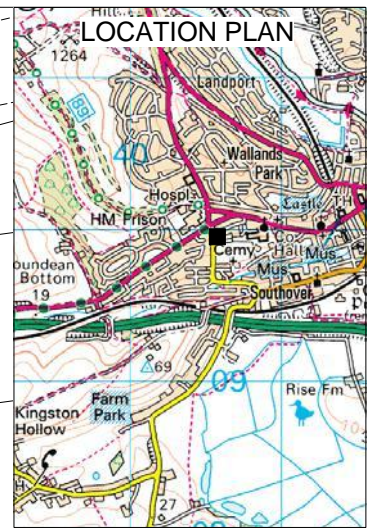
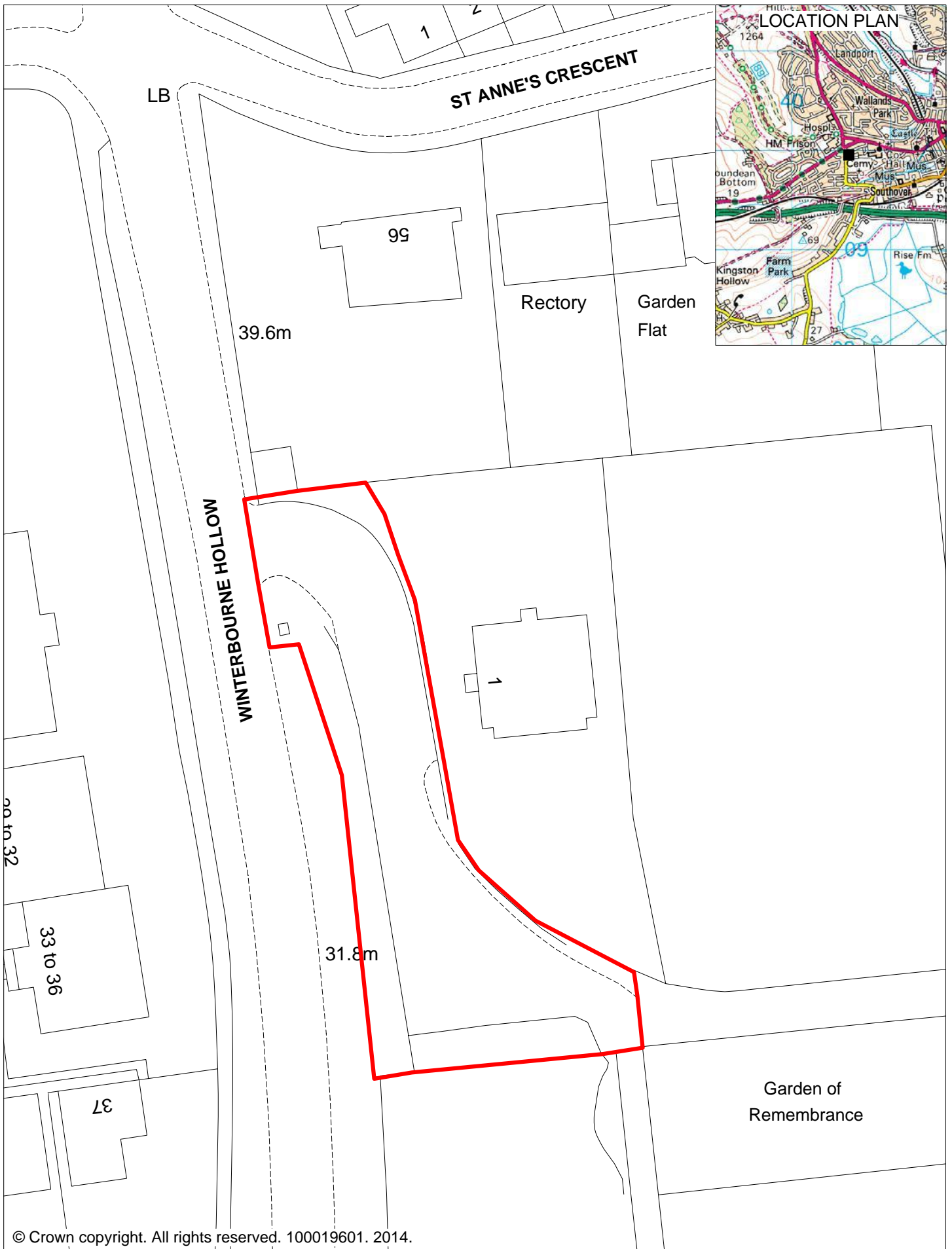
© Crown copyright. All rights reserved. 100019601. 2014.

	<h2 style="text-align: center;">East Street Car Park</h2> <h3 style="text-align: center;">Lewes</h3>			
			SCALE	1:500
			DATE	03/02/2014
			MAP REF	CP 10



© Crown copyright. All rights reserved. 100019601. 2014.

	<h1>Friars Walk Car Park</h1> <h2>Lewes</h2>	<div style="text-align: center;"> </div> <table border="1"> <tr> <td>SCALE</td> <td>1:500</td> </tr> <tr> <td>DATE</td> <td>03/02/2014</td> </tr> <tr> <td>MAP REF</td> <td>CP 11</td> </tr> </table>	SCALE	1:500	DATE	03/02/2014	MAP REF	CP 11
SCALE	1:500							
DATE	03/02/2014							
MAP REF	CP 11							



© Crown copyright. All rights reserved. 100019601. 2014.

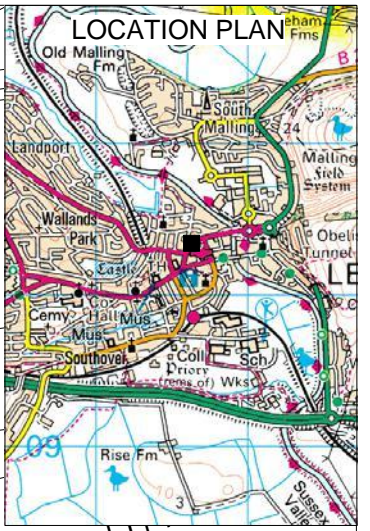
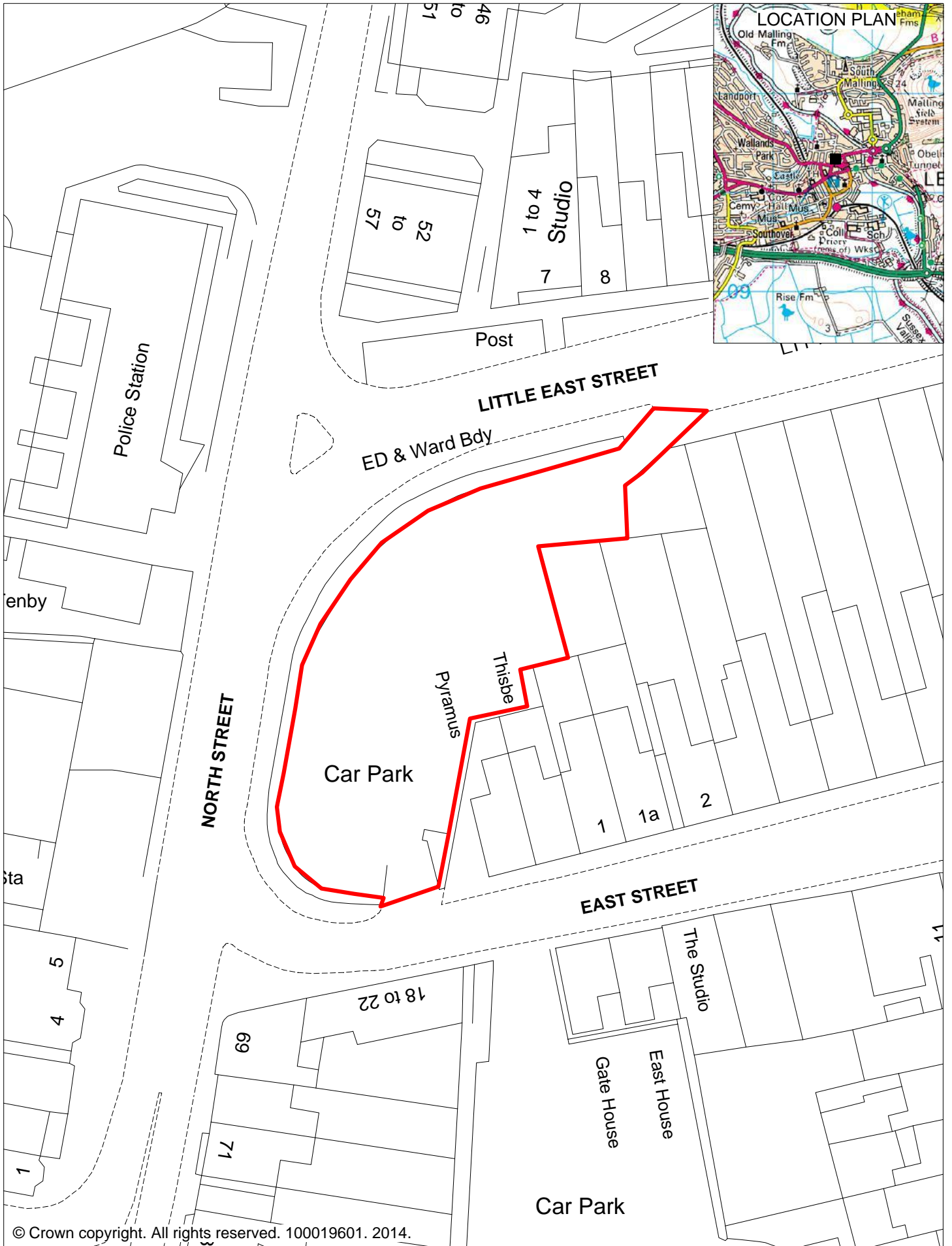


Lewes Cemetery

Lewes



SCALE	1:500
DATE	03/02/2014
MAP REF	CP 12



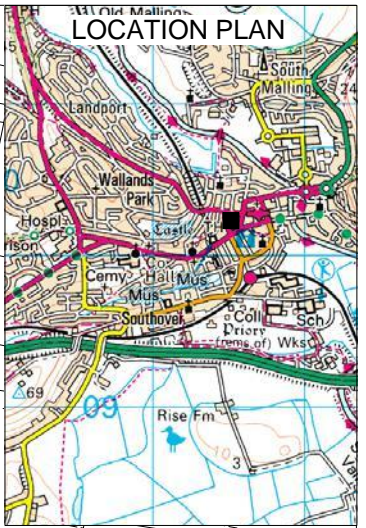
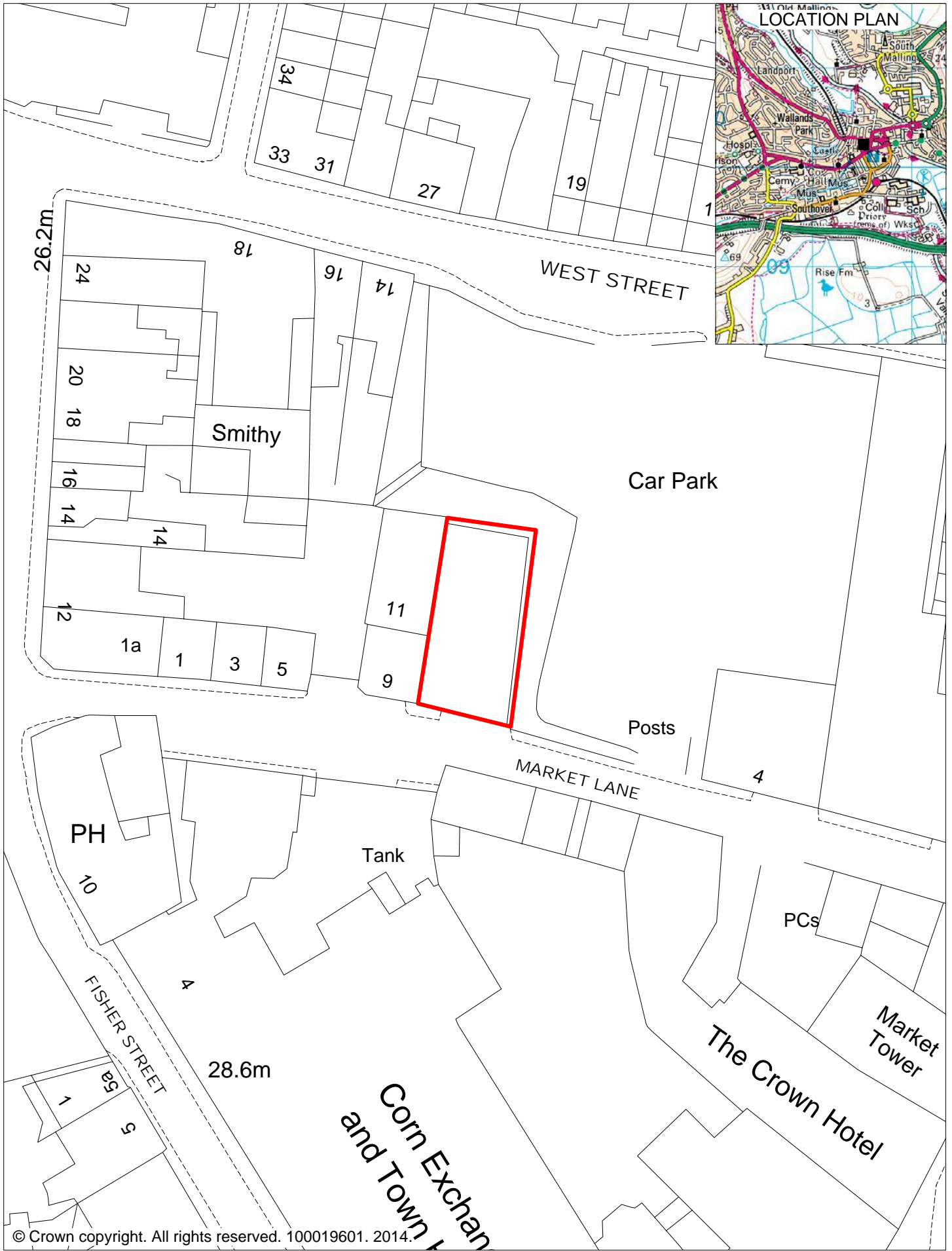
© Crown copyright. All rights reserved. 100019601. 2014.



Little East Street Car Park Lewes

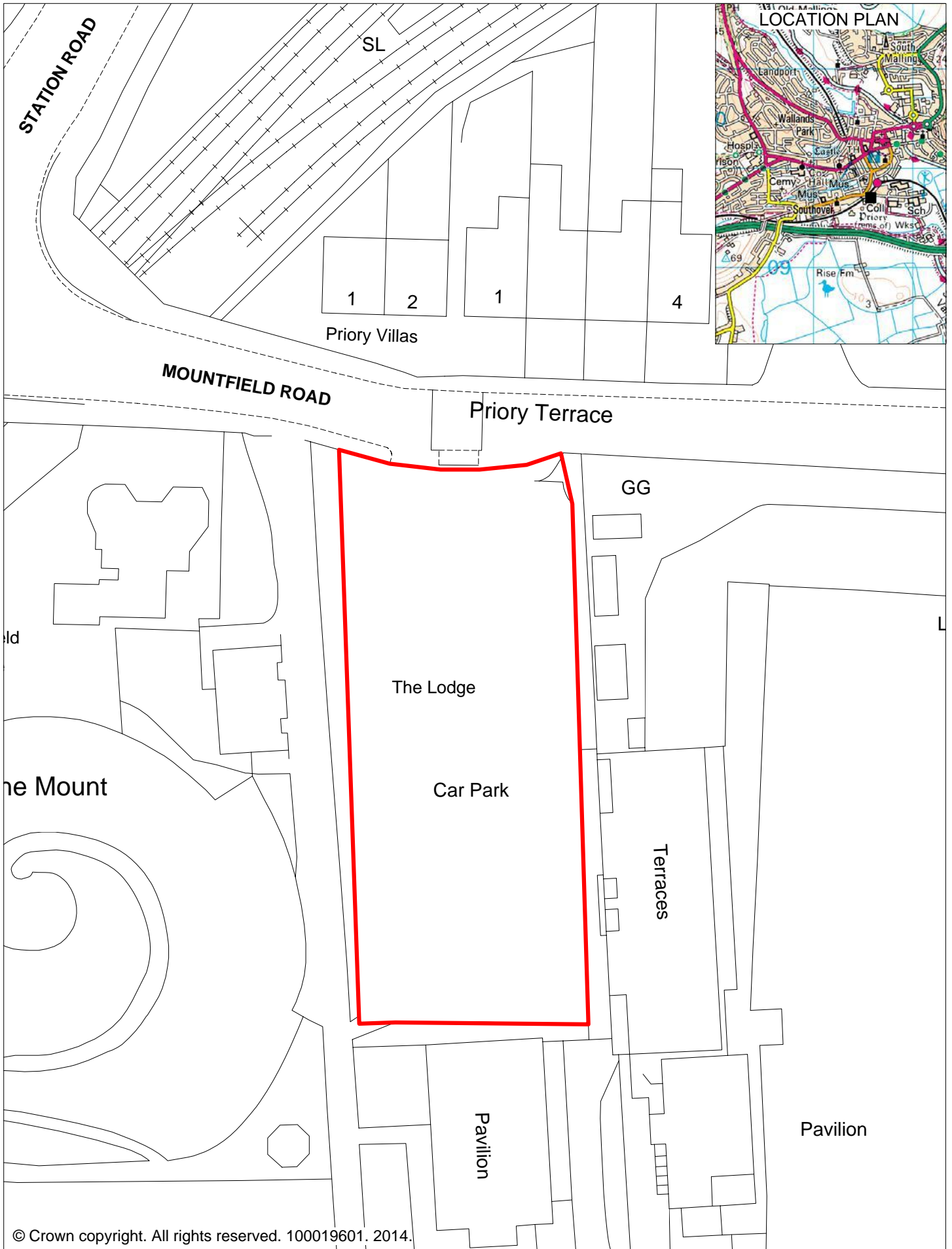


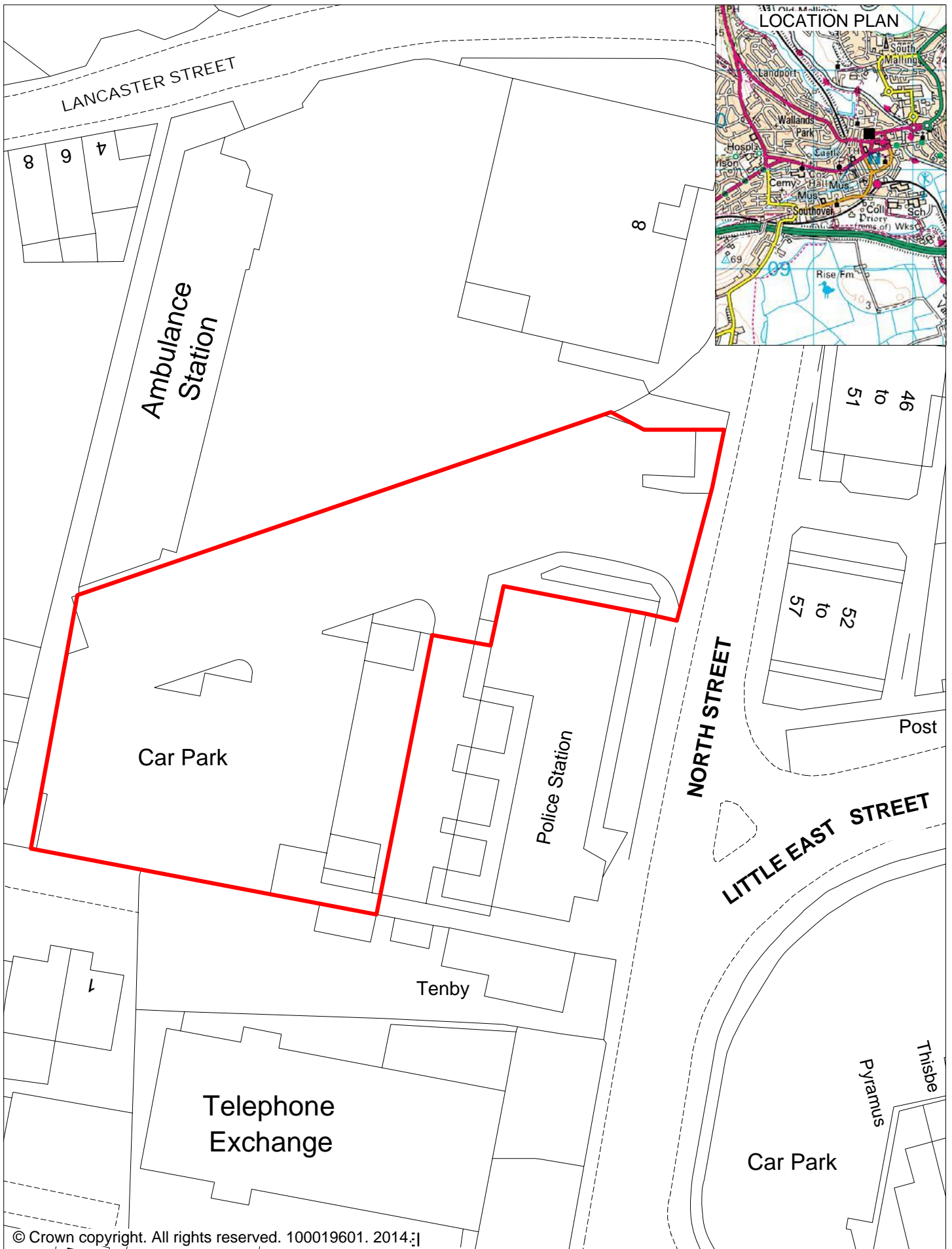
SCALE	1:500
DATE	03/02/2014
MAP REF	CP 13



© Crown copyright. All rights reserved. 100019601. 2014.

	<h1>Market Lane Car Park</h1> <h2>Lewes</h2>	<div> <div>N</div> <div>SCALE</div> <div>DATE</div> <div>MAP REF</div> <div>1:500</div> <div>03/02/2014</div> <div>CP 14</div> </div>
--	--	---





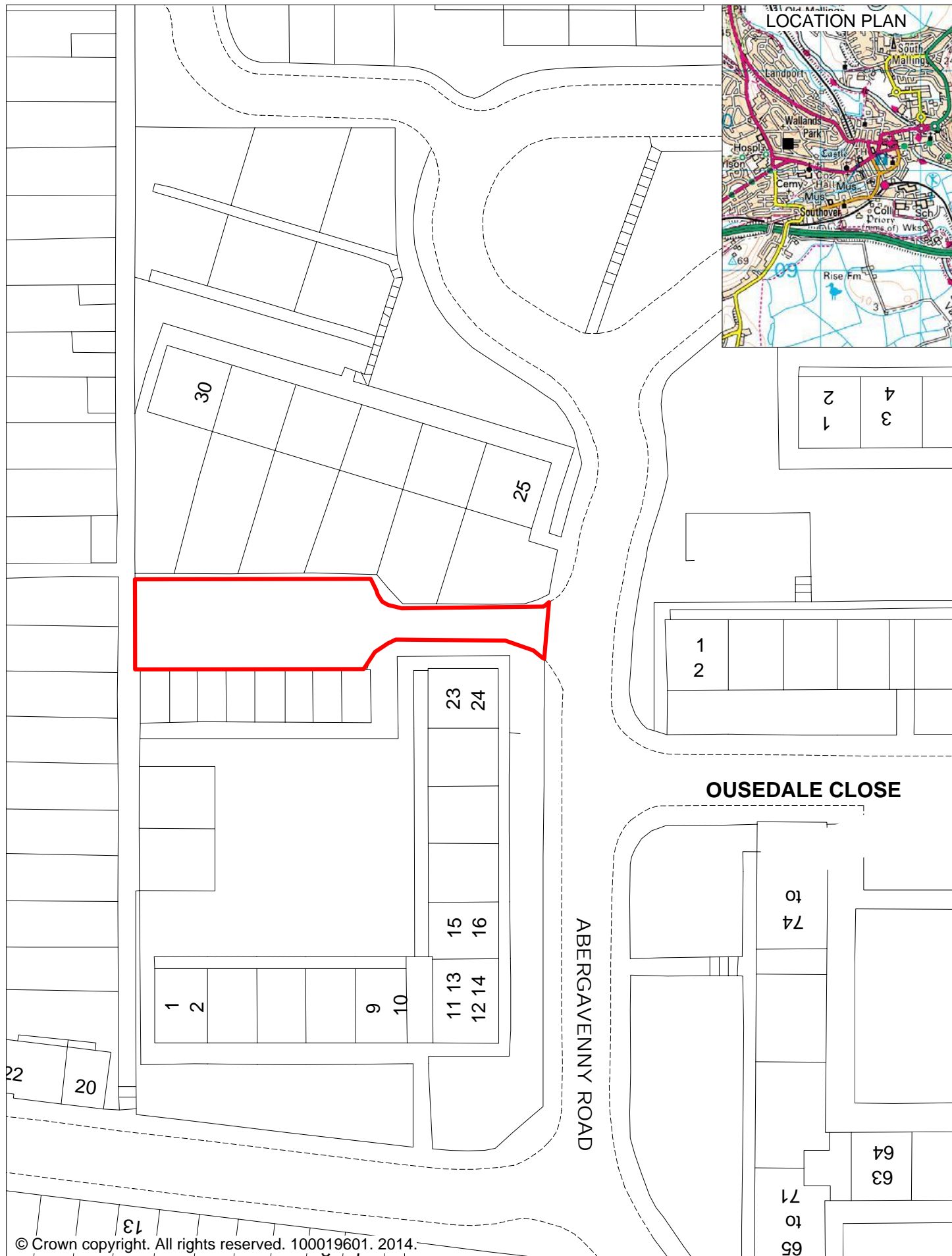
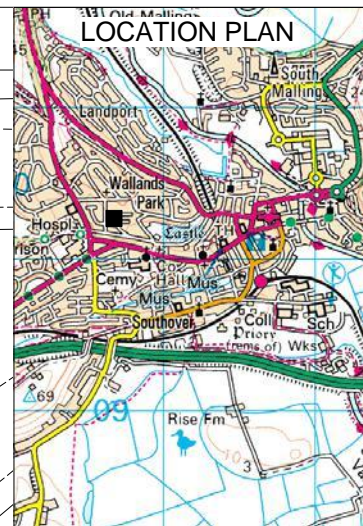
© Crown copyright. All rights reserved. 100019601. 2014:~



North Street Car Park Lewes



SCALE	1:500
DATE	03/02/2014
MAP REF	CP 16



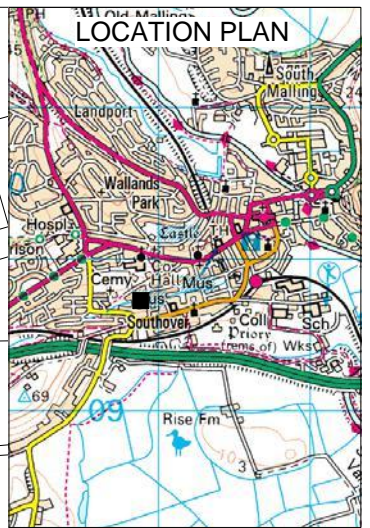
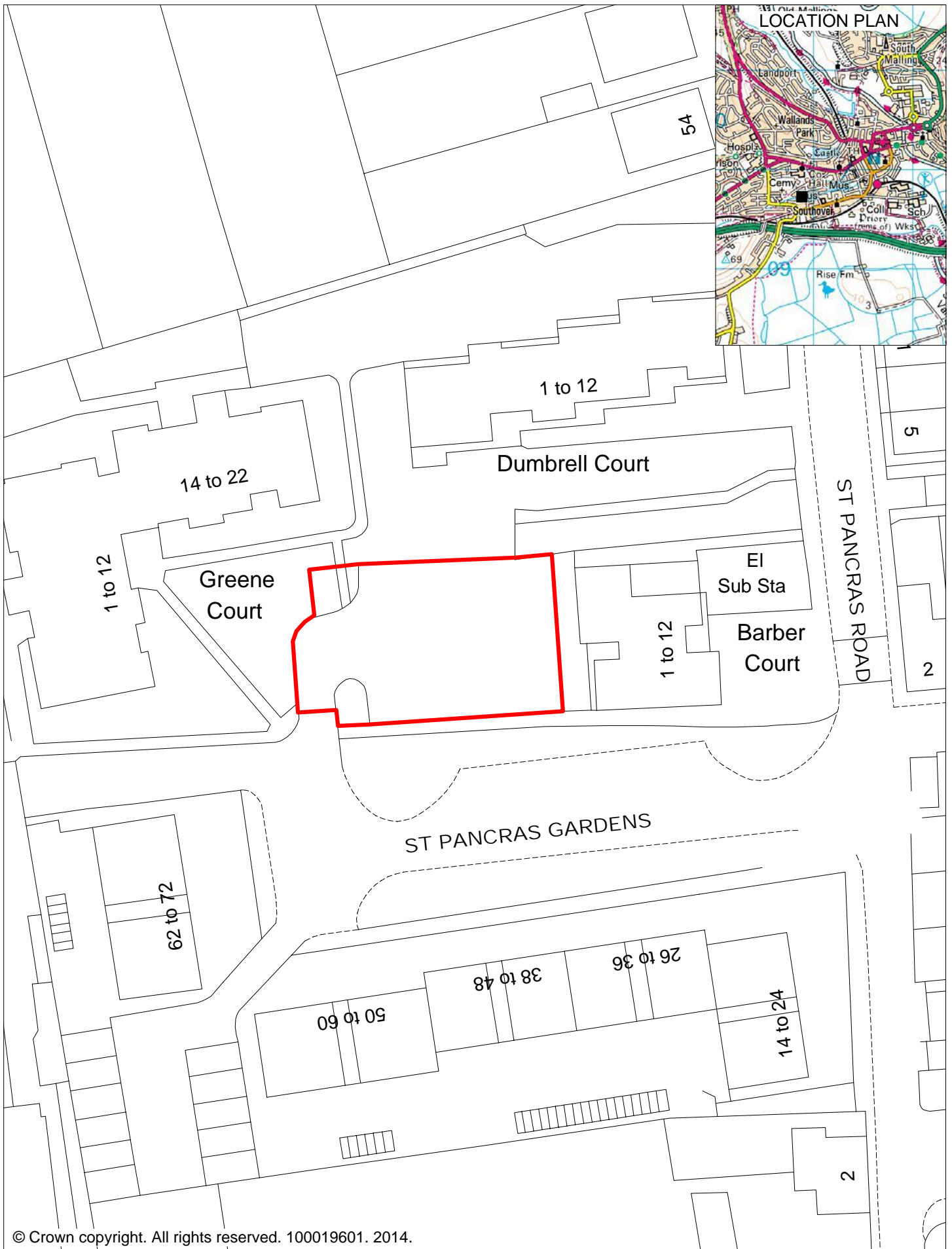
© Crown copyright. All rights reserved. 100019601. 2014.



Off Abergavenny Road Car Park Lewes



SCALE	1:500
DATE	03/02/2014
MAP REF	CP 17



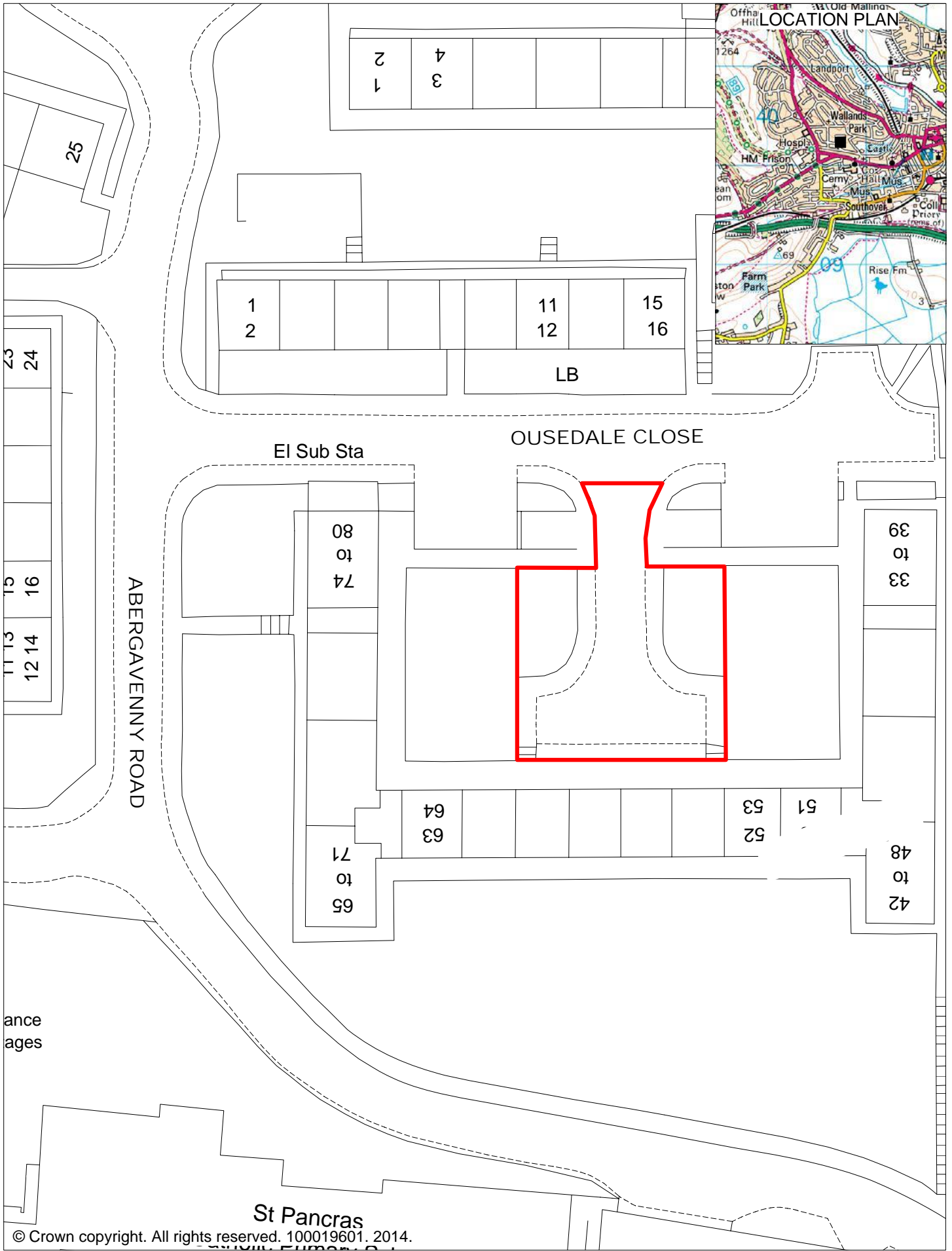
© Crown copyright. All rights reserved. 100019601. 2014.

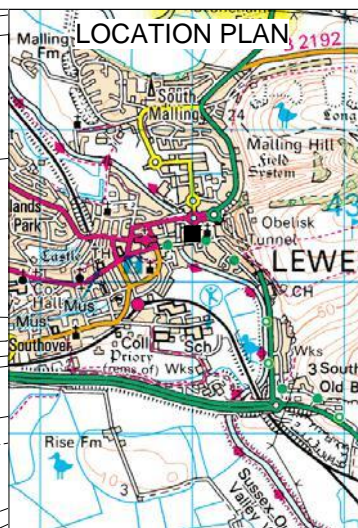
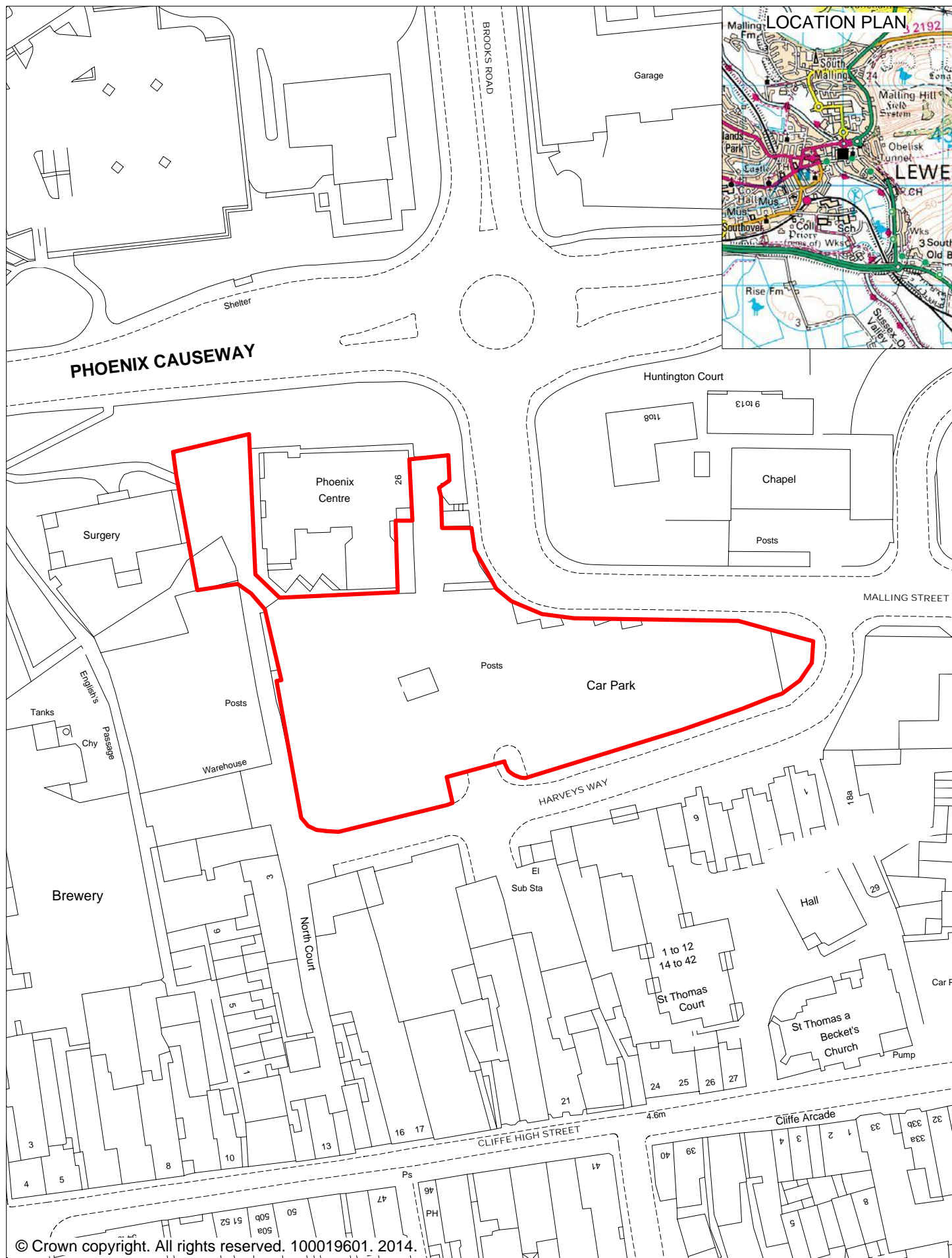


Off St Pancras Gardens Car Park Lewes



SCALE	1:500
DATE	03/02/2014
MAP REF	CP 18





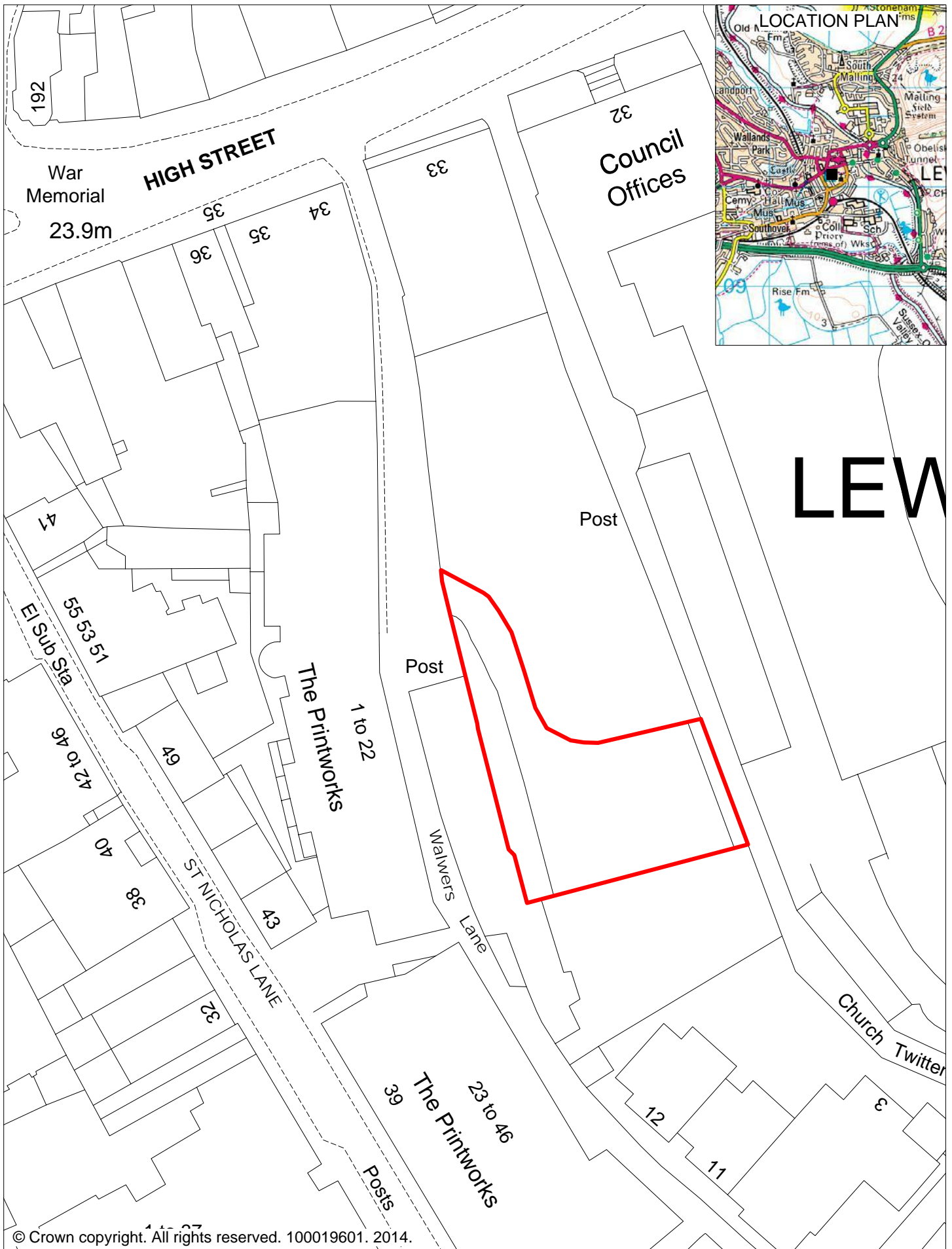
© Crown copyright. All rights reserved. 100019601. 2014.



Phoenix Causeway Car Park Lewes

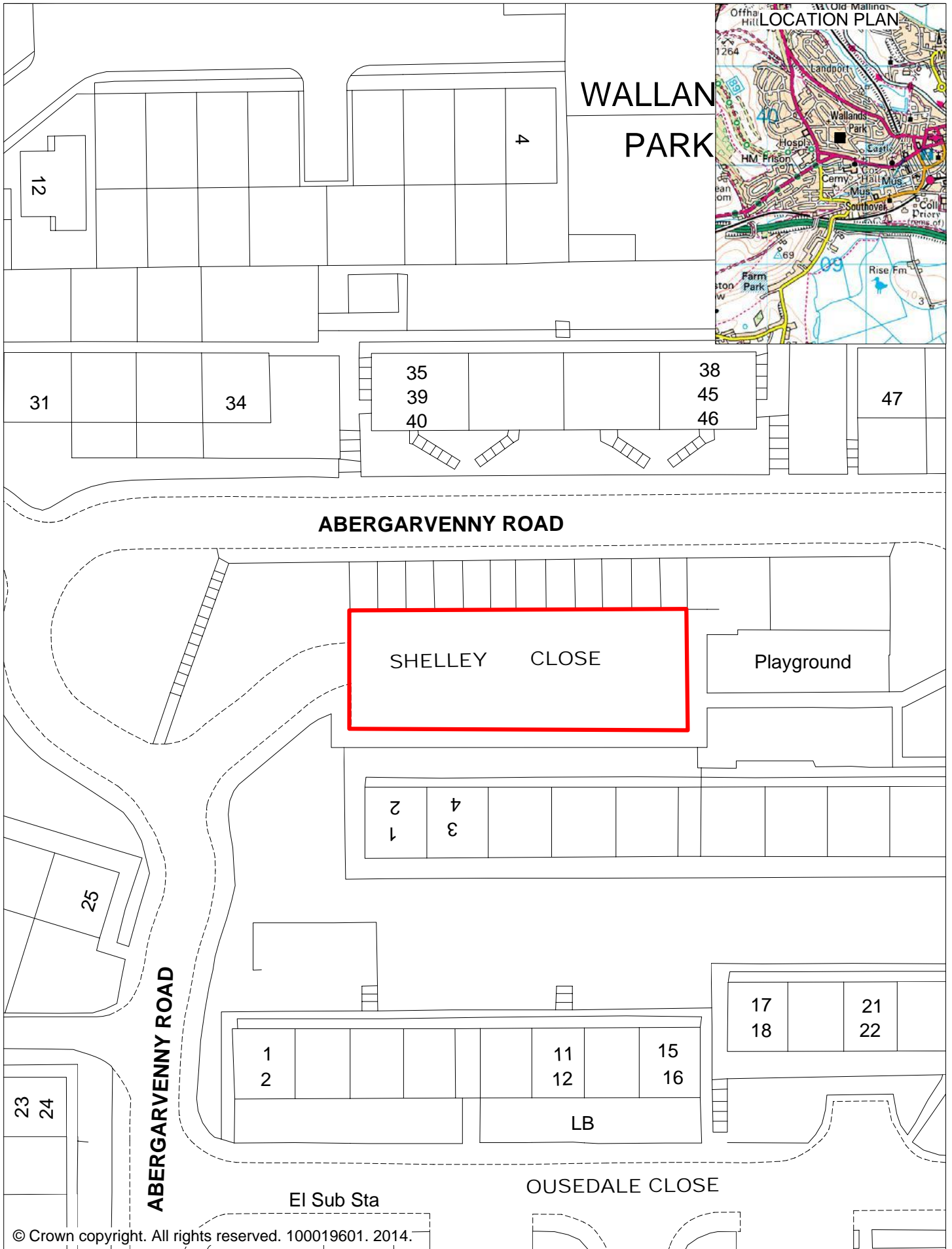


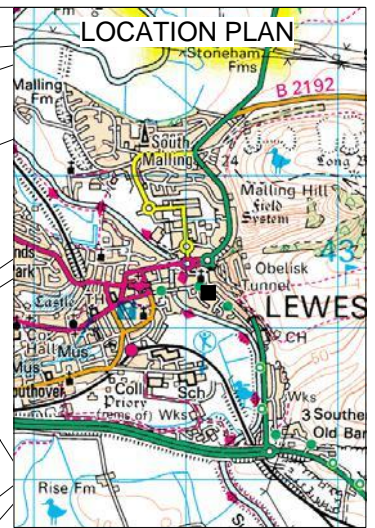
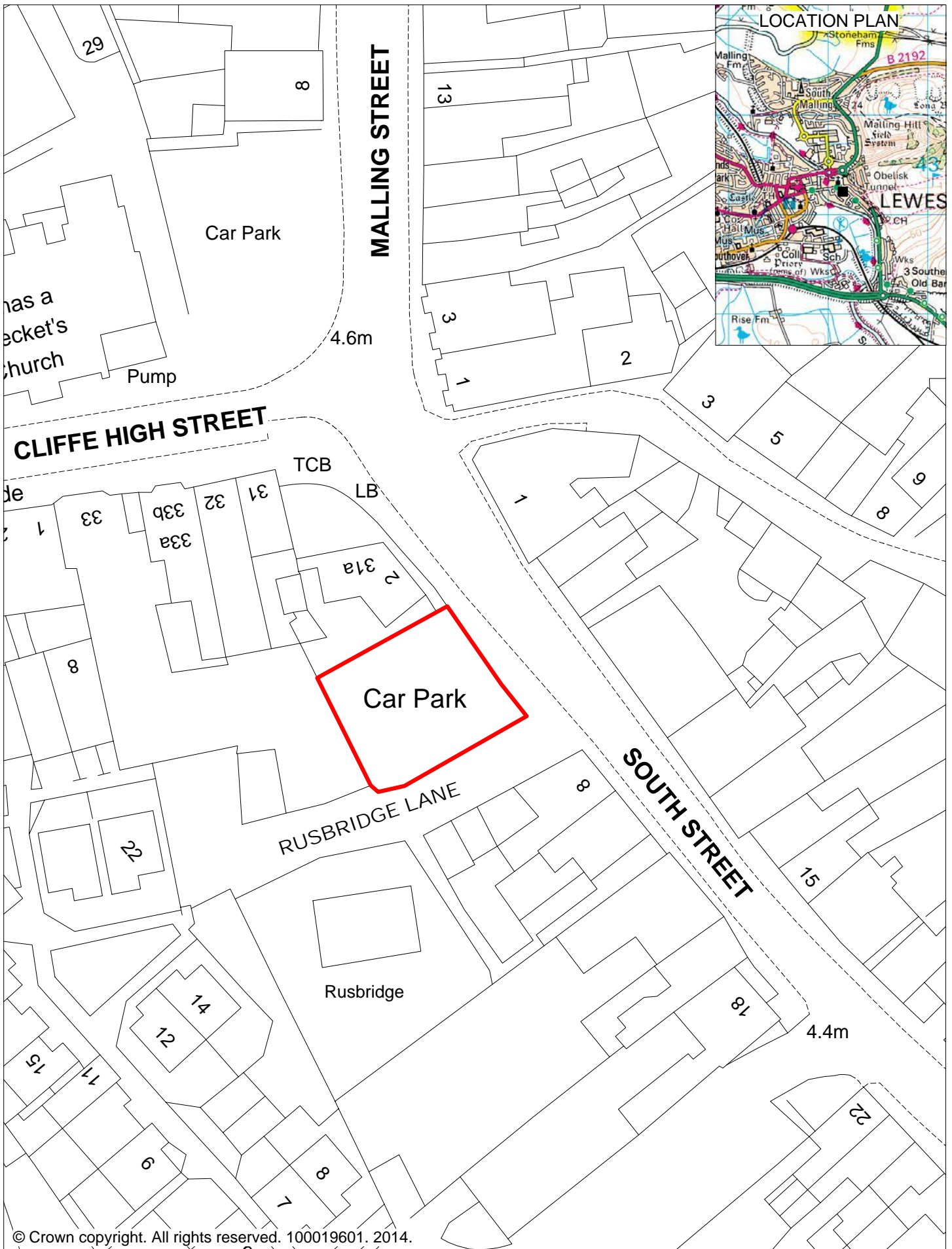
SCALE	1:1000
DATE	03/02/2014
MAP REF	CP 20



© Crown copyright. All rights reserved. 100019601. 2014.

	<h2 style="text-align: center;">School Hill House Car Park</h2> <h3 style="text-align: center;">Lewes</h3>			
			SCALE	1:500
			DATE	03/02/2014
			MAP REF	CP 22





© Crown copyright. All rights reserved. 100019601. 2014.

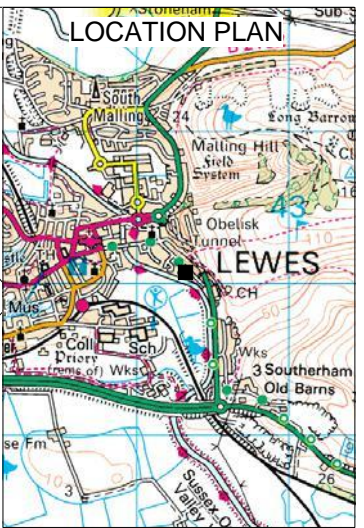
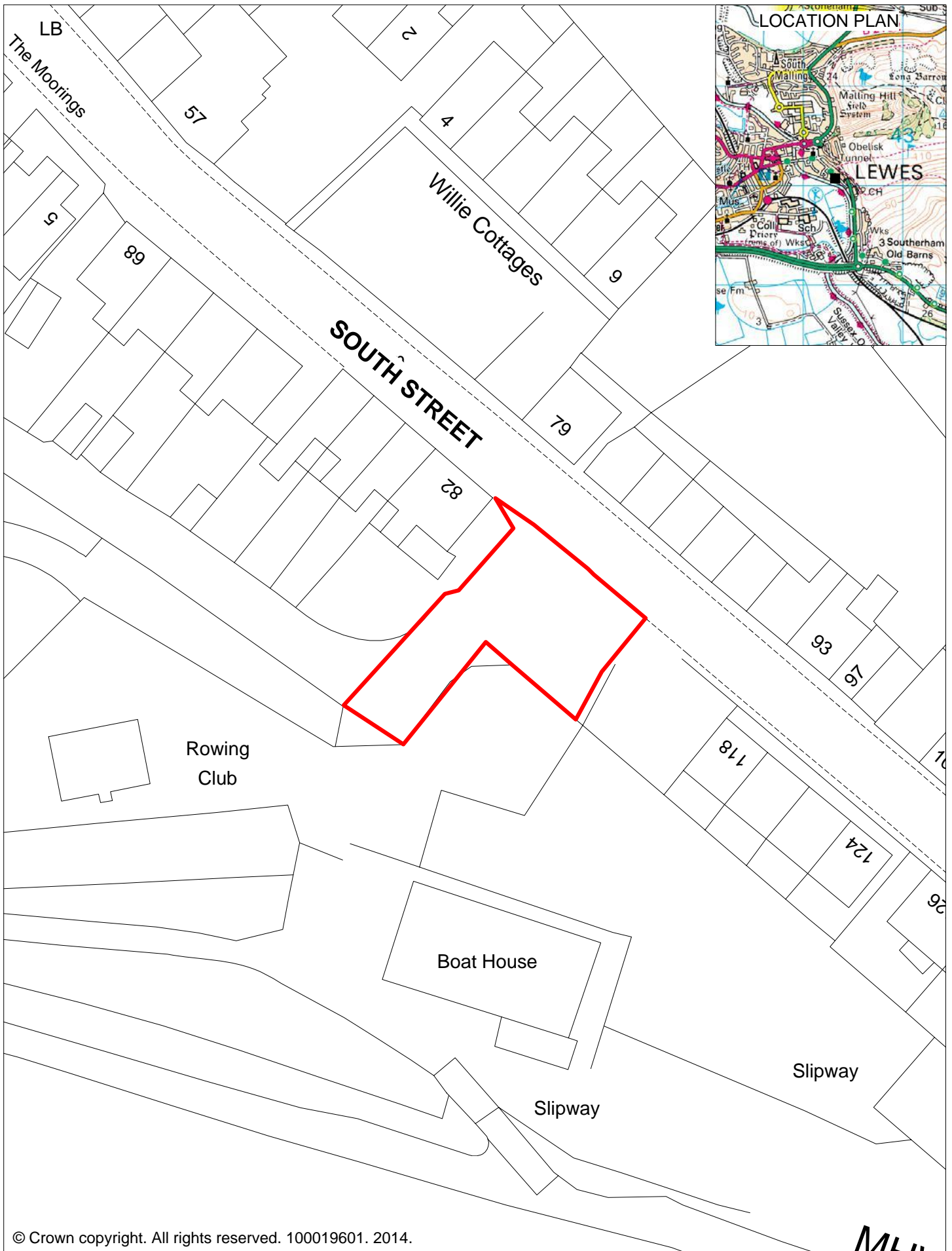


South Street (North) Car Park

Lewes



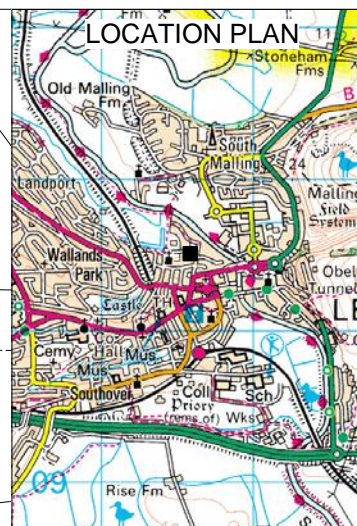
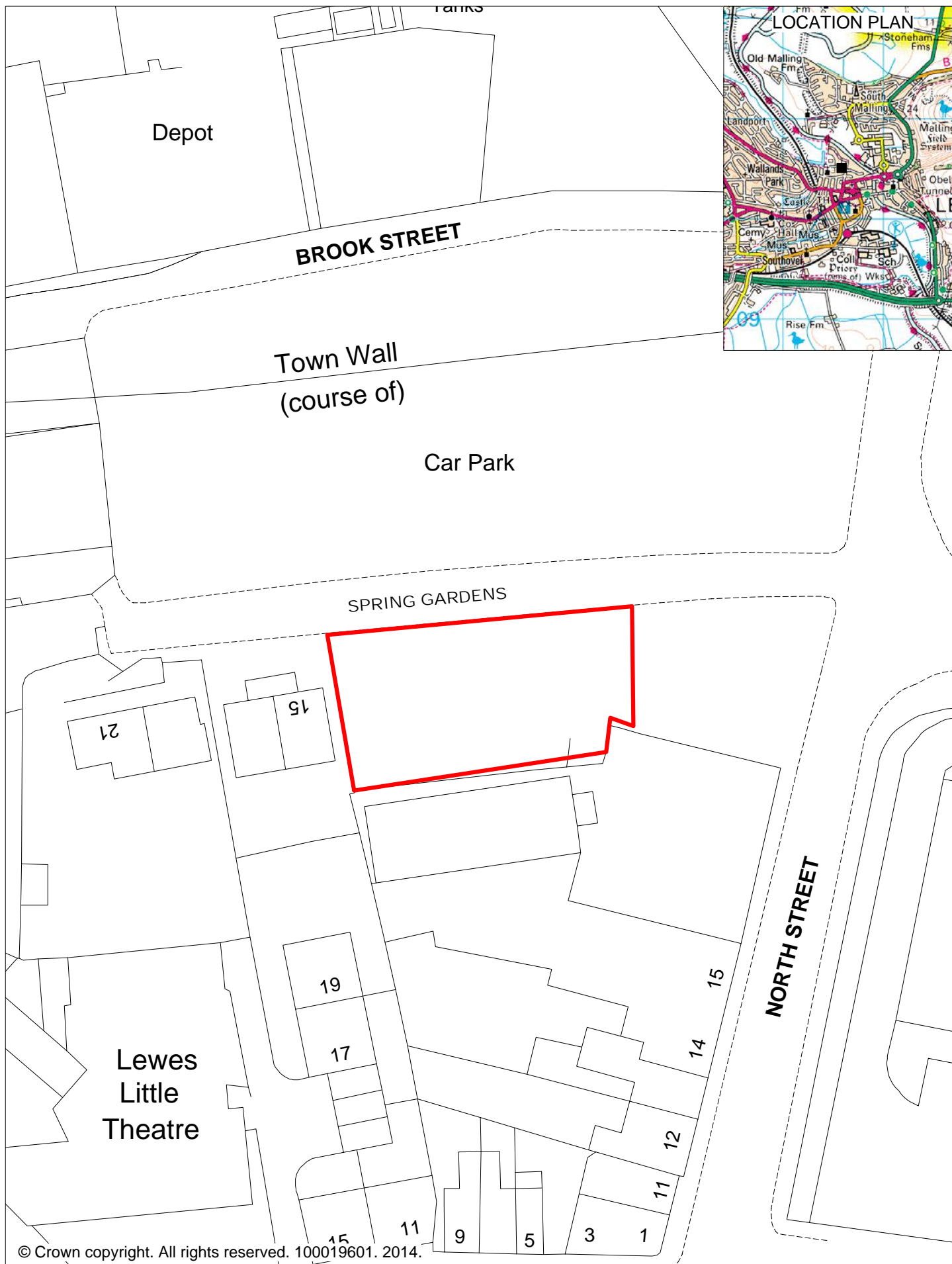
SCALE	1:500
DATE	03/02/2014
MAP REF	CP 24



© Crown copyright. All rights reserved. 100019601. 2014.

ML

 East Sussex County Council	South Street (South) Car Park Lewes		
	SCALE	1:500	
	DATE	03/02/2014	
	MAP REF	CP 25	



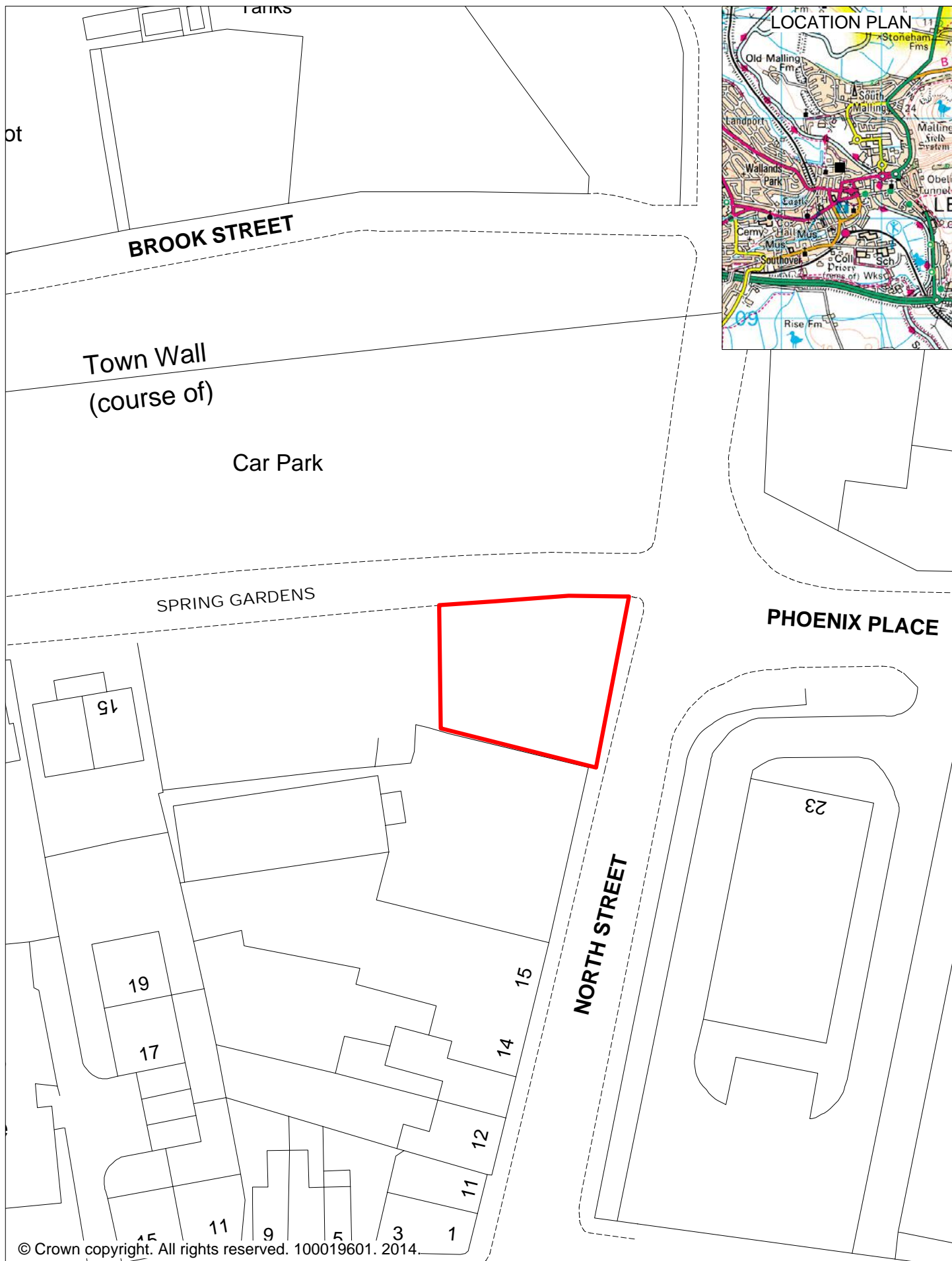
© Crown copyright. All rights reserved. 100019601. 2014.



Spring Gardens Car Park Lewes




SCALE	1:500
DATE	03/02/2014
MAP REF	CP 26

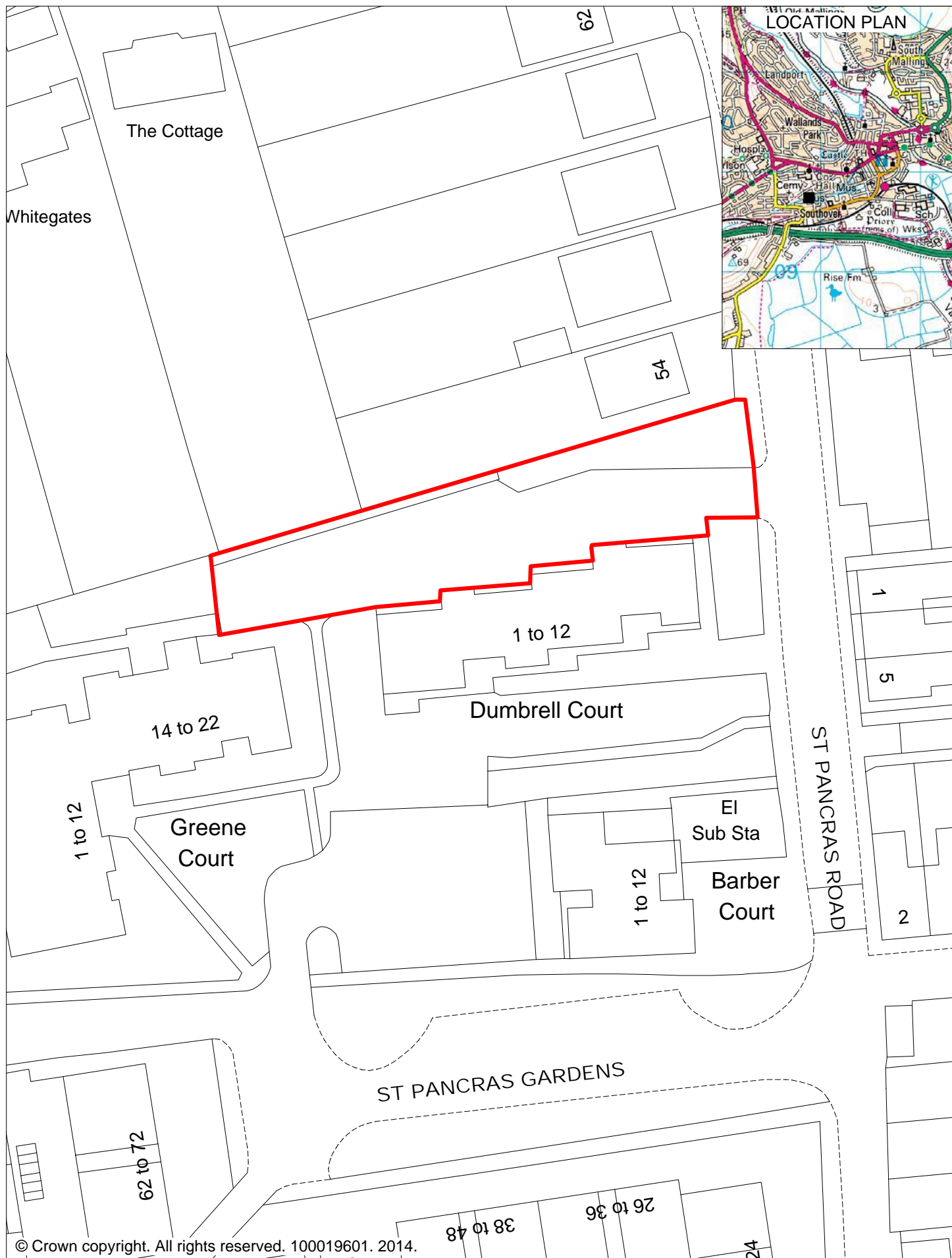


© Crown copyright. All rights reserved. 100019601. 2014.

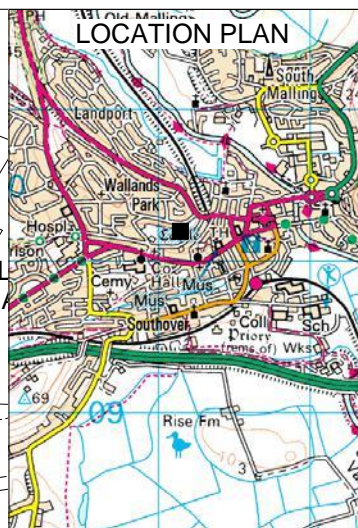
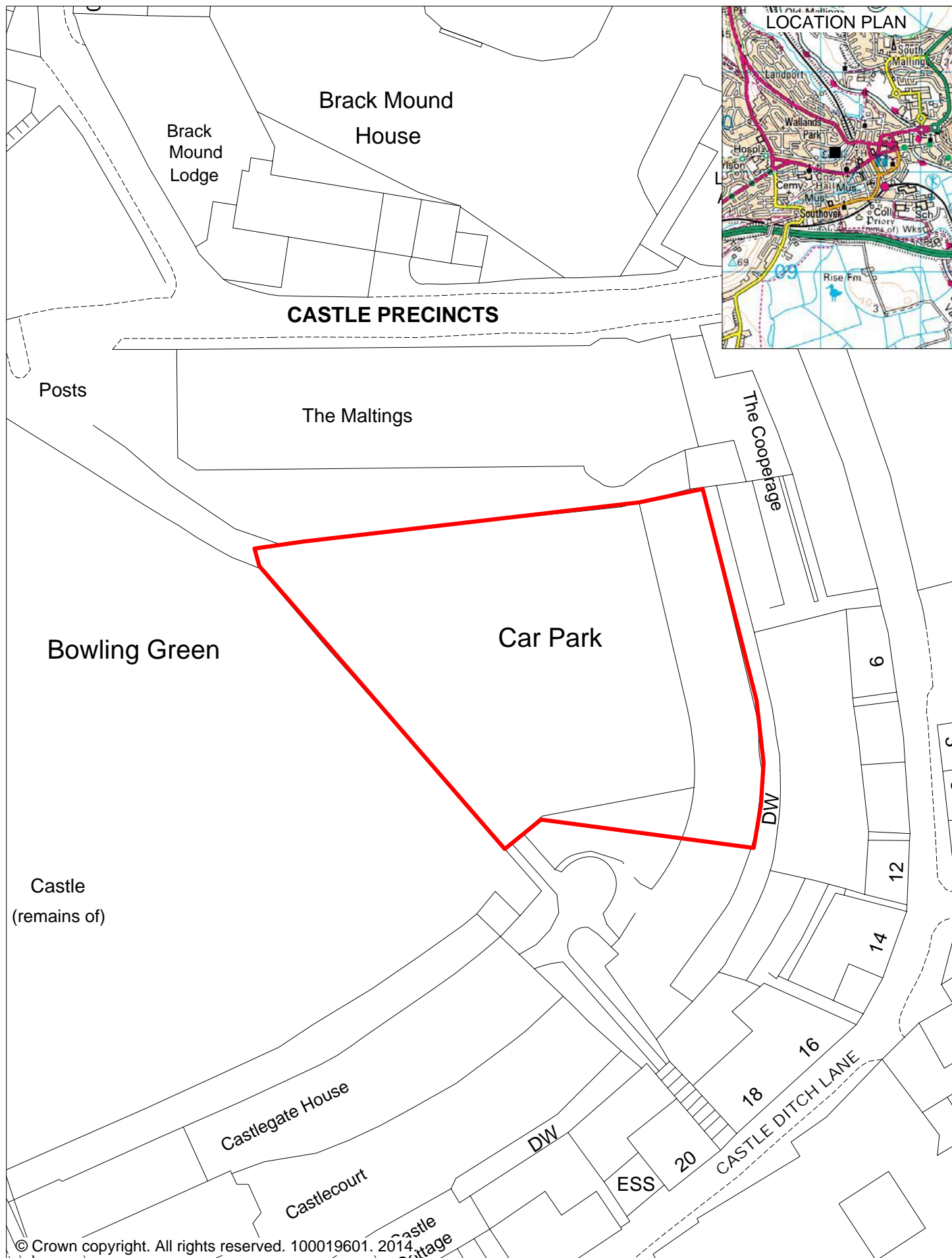


Spring Gardens Coach Park Lewes



	
SCALE	1:500
DATE	03/02/2014
MAP REF	CP 27

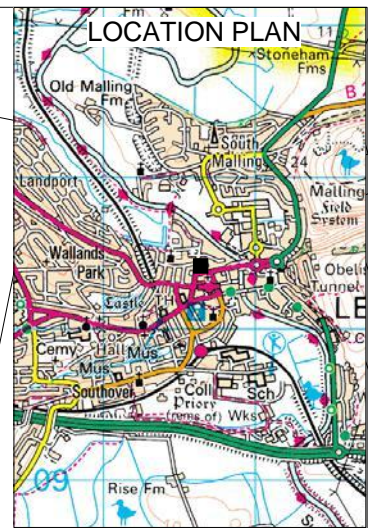
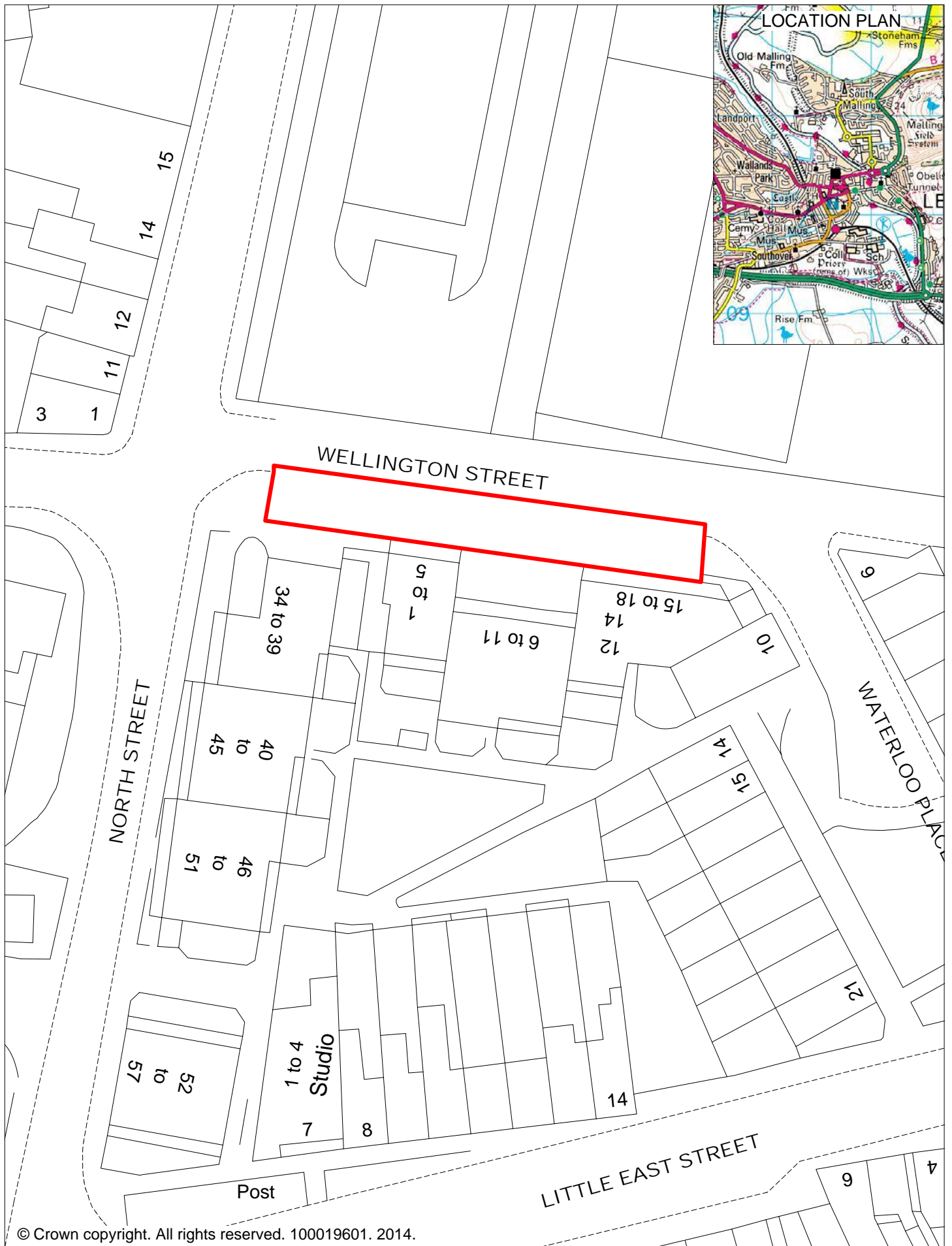


© Crown copyright. All rights reserved. 100019601. 2014.



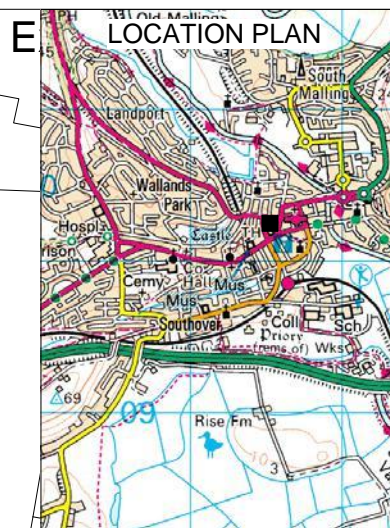
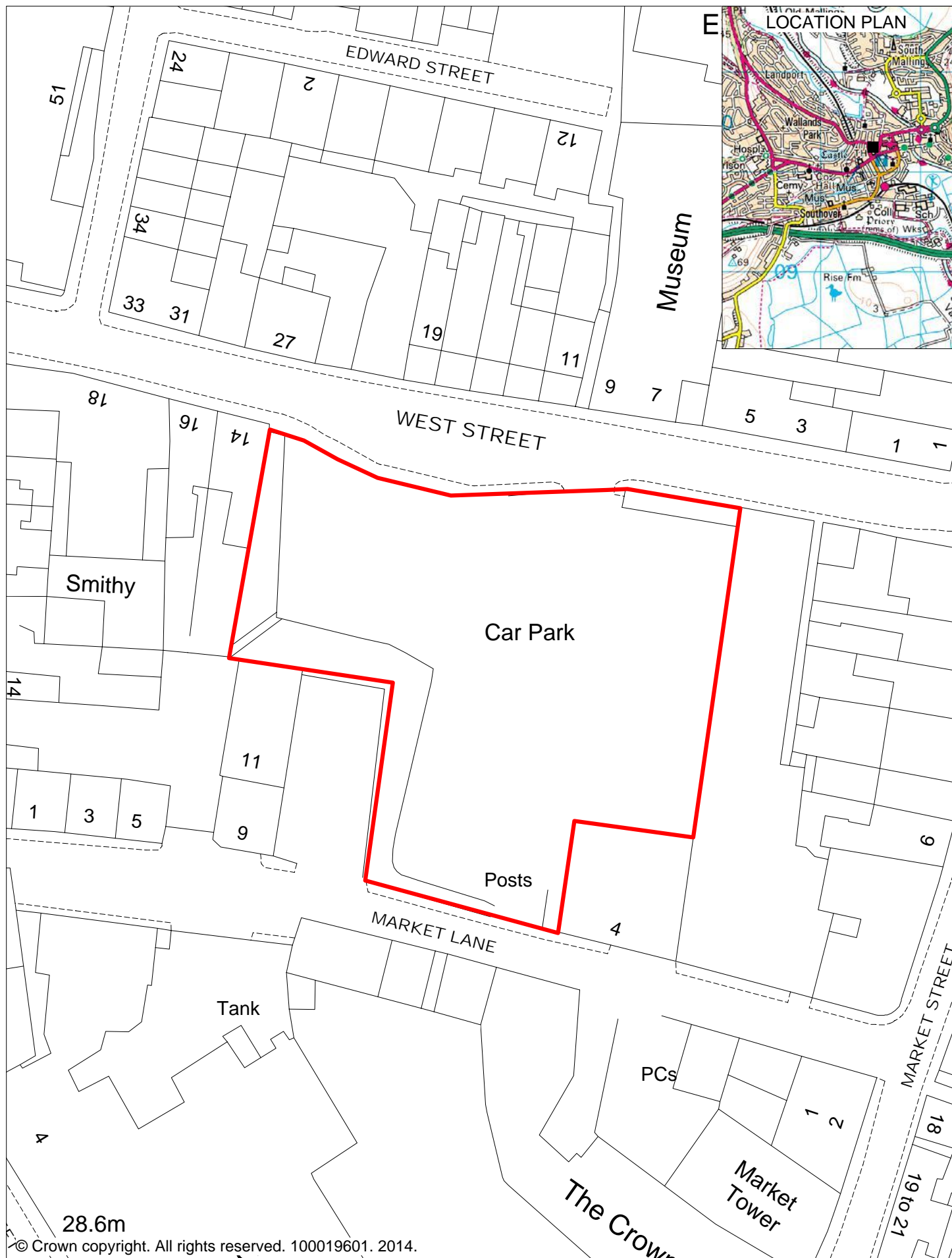
© Crown copyright. All rights reserved. 100019601. 2014

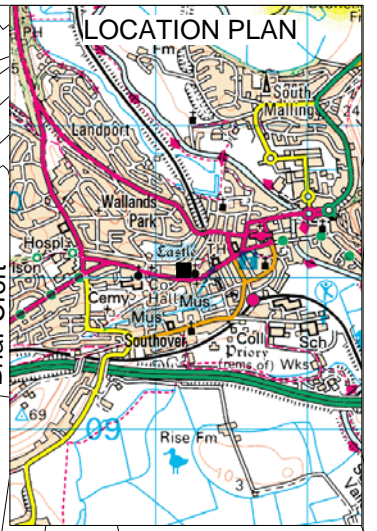
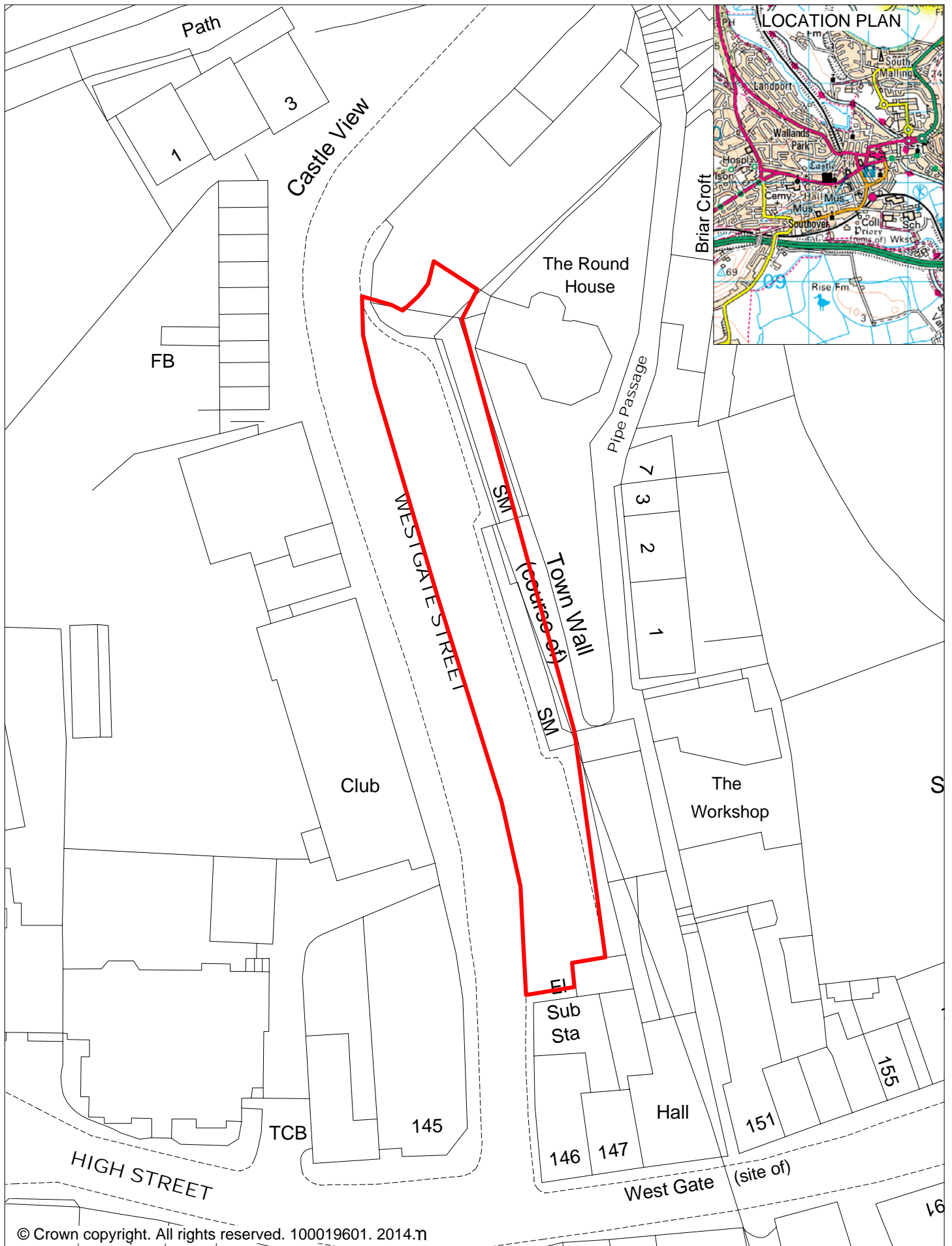
	<h2 style="text-align: center;">The Maltings Car Park</h2> <h3 style="text-align: center;">Lewes</h3>	<div style="text-align: center;">  </div>	
		SCALE	1:500
		DATE	03/02/2014
		MAP REF	CP 29



© Crown copyright. All rights reserved. 100019601. 2014.

	<h1>Wellington Street Car Park</h1> <h2>Lewes</h2>		
		SCALE	1:500
		DATE	03/02/2014
		MAP REF	CP 30





© Crown copyright. All rights reserved. 100019601. 2014.m

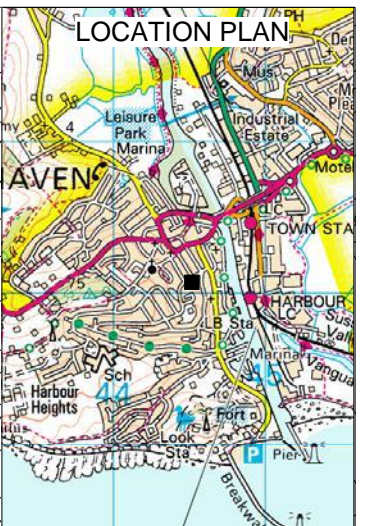
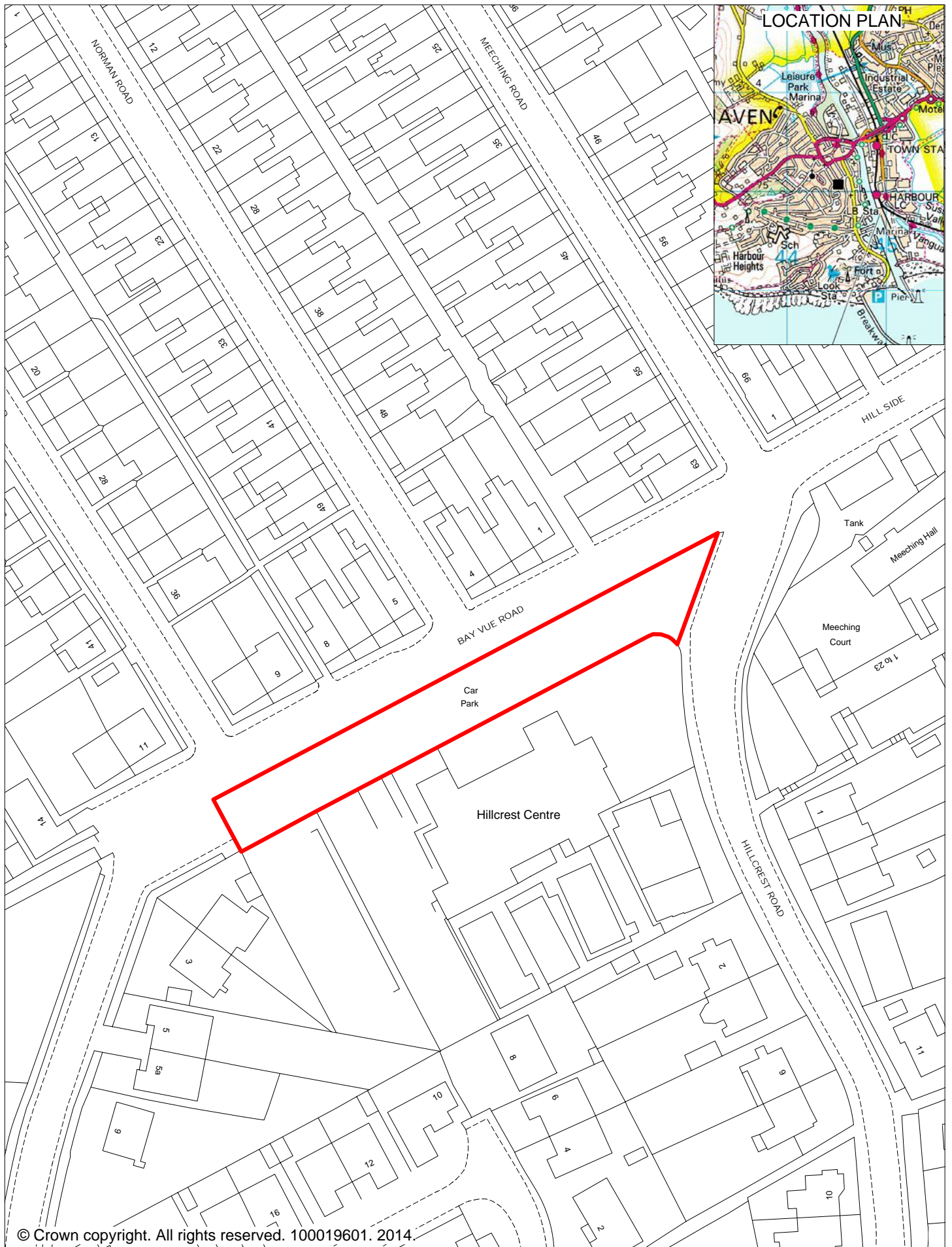


Westgate Street Car Park

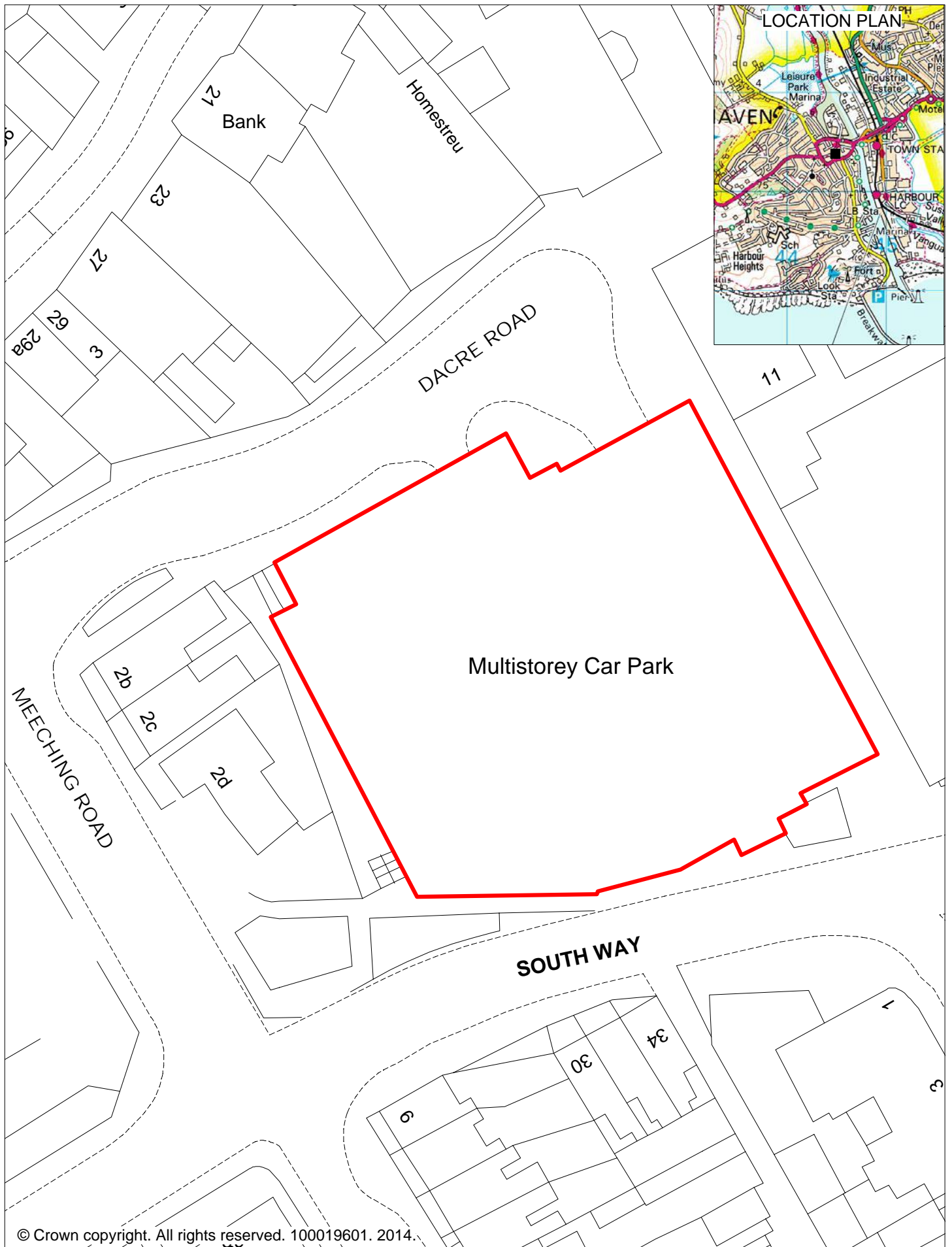
Lewes



SCALE	1:500
DATE	03/02/2014
MAP REF	CP 32



	<h2>Bay Vue Road Car Park</h2> <h3>Newhaven</h3>		
	SCALE	1:1000	
	DATE	03/02/2014	
	MAP REF	CP 33	



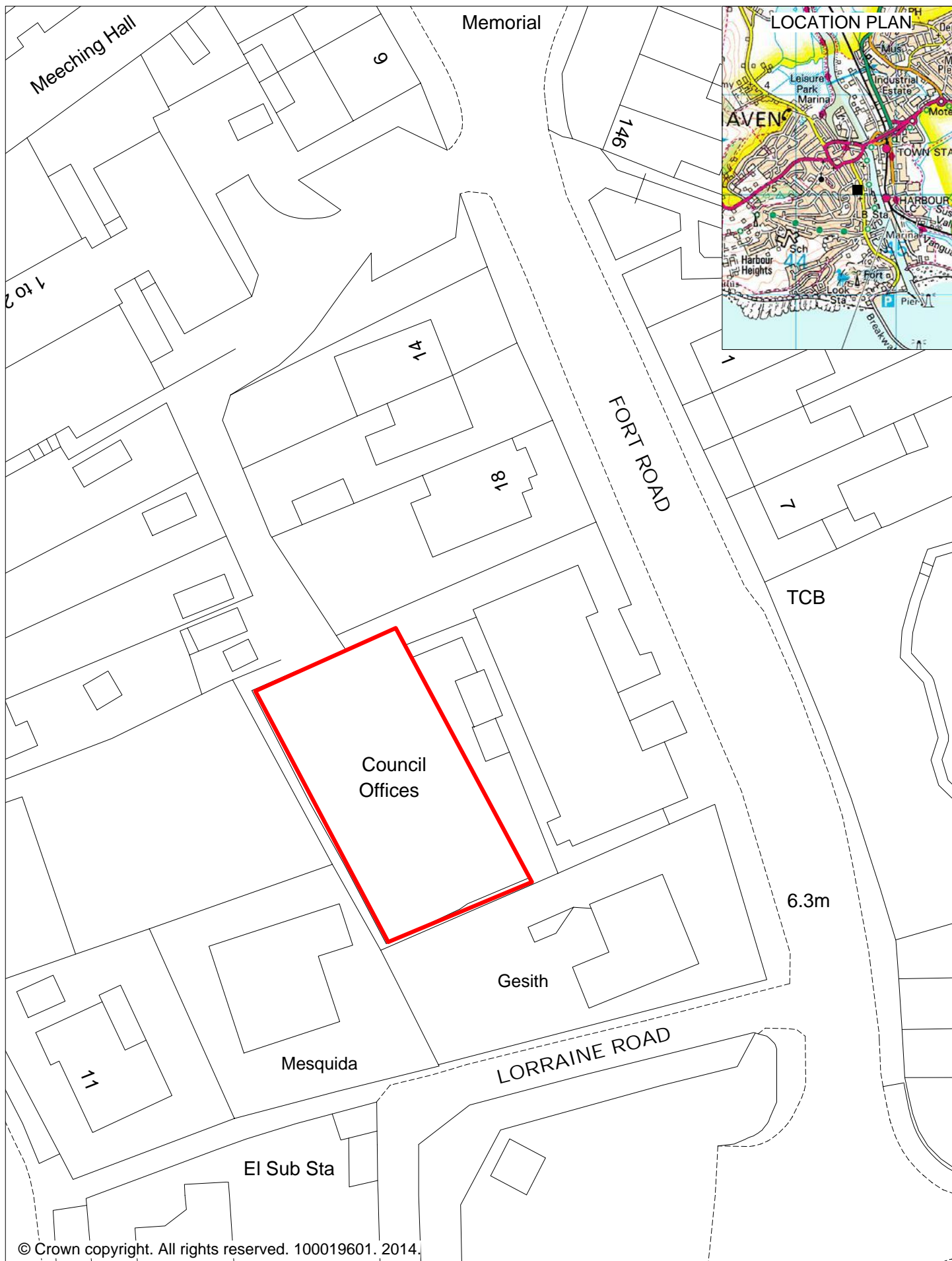
© Crown copyright. All rights reserved. 100019601. 2014.



Dacre Road Car Park Newhaven



SCALE	1:500
DATE	03/02/2014
MAP REF	CP 34



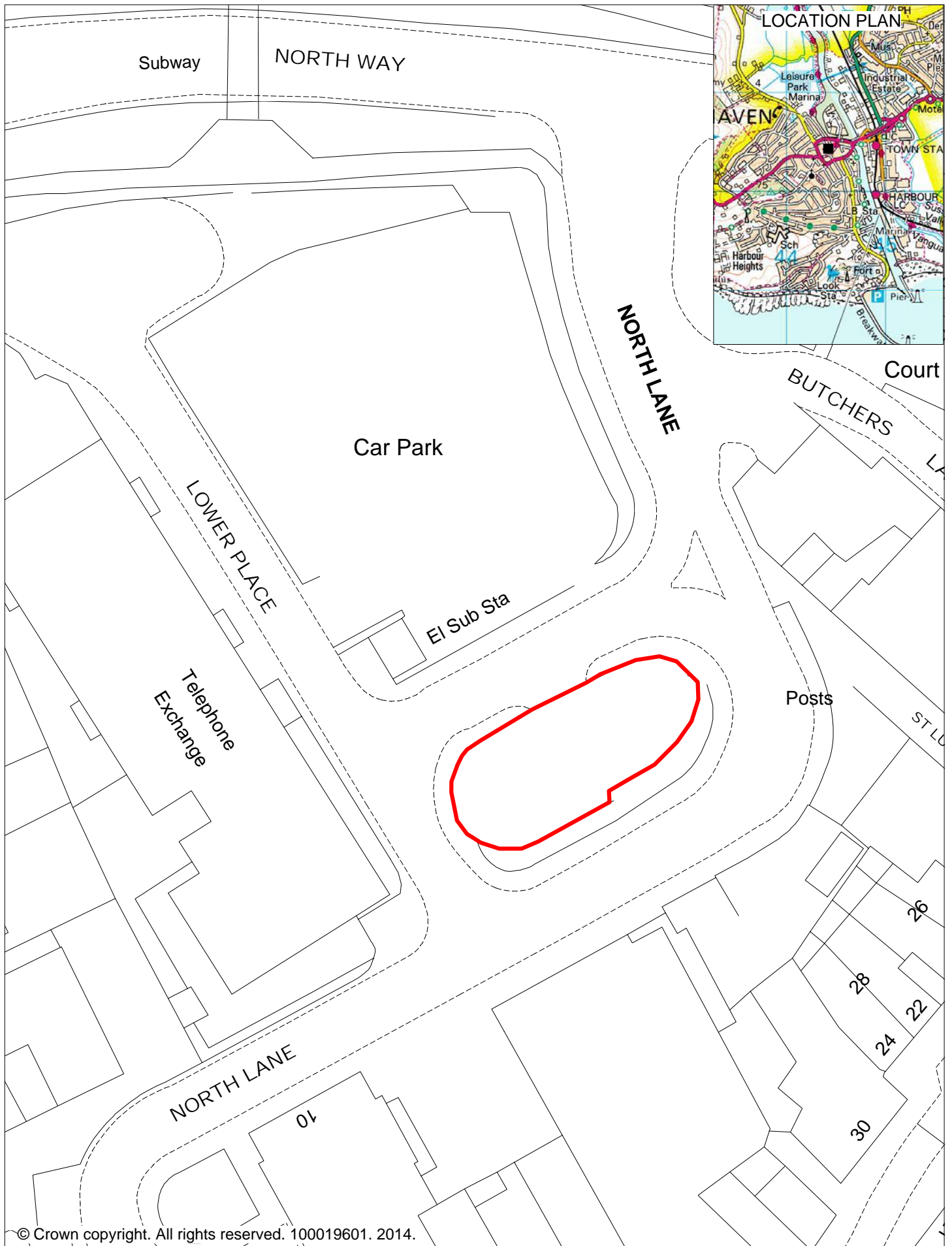
© Crown copyright. All rights reserved. 100019601. 2014.



Fort Road Car Park Newhaven



SCALE	1:500
DATE	03/02/2014
MAP REF	CP 35



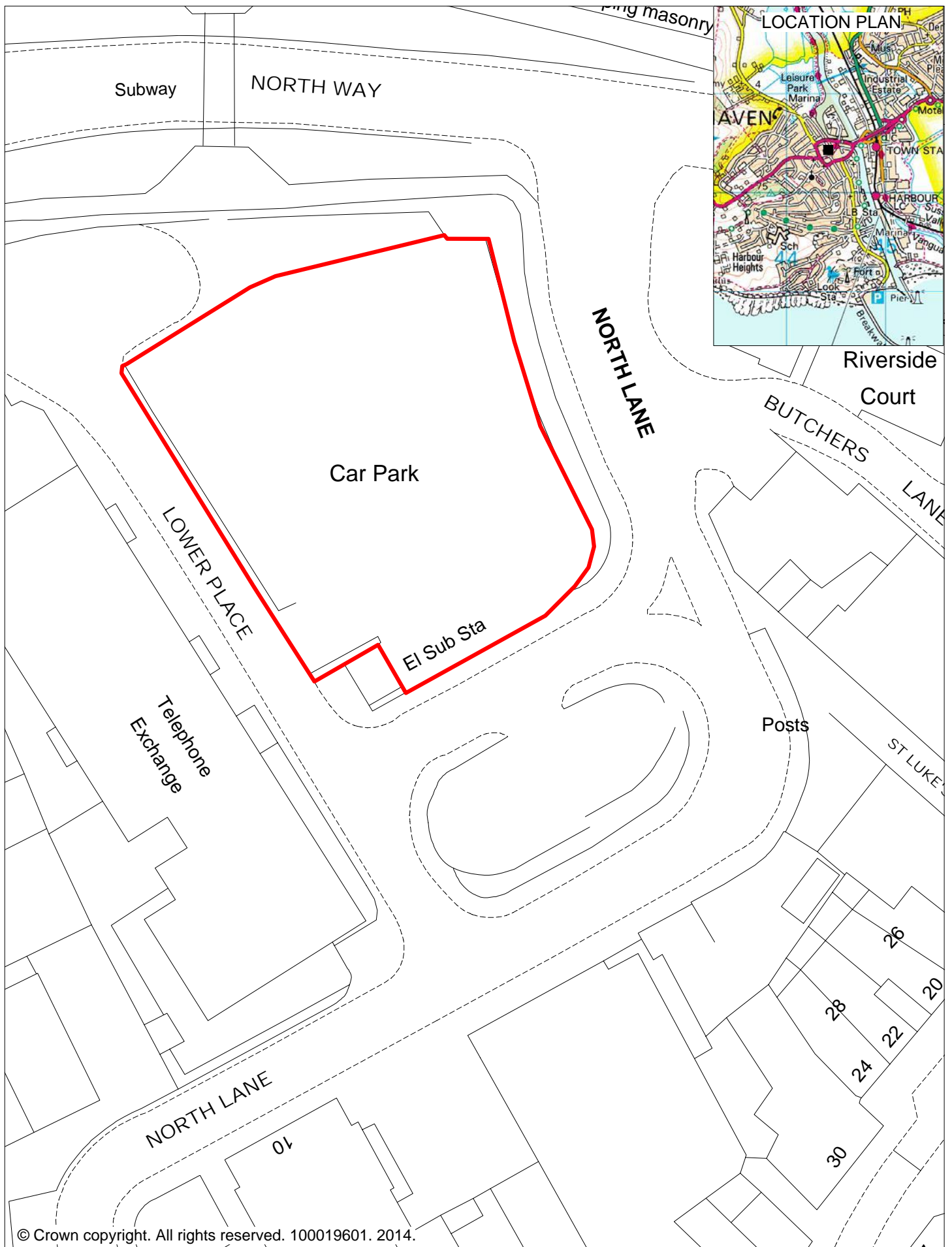
© Crown copyright. All rights reserved. 100019601. 2014.



Lower Place South Car Park Newhaven



SCALE	1:500
DATE	03/02/2014
MAP REF	CP 36



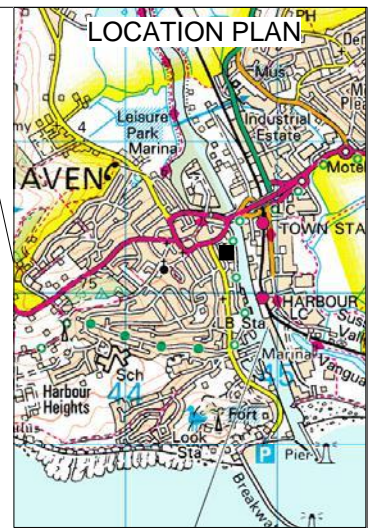
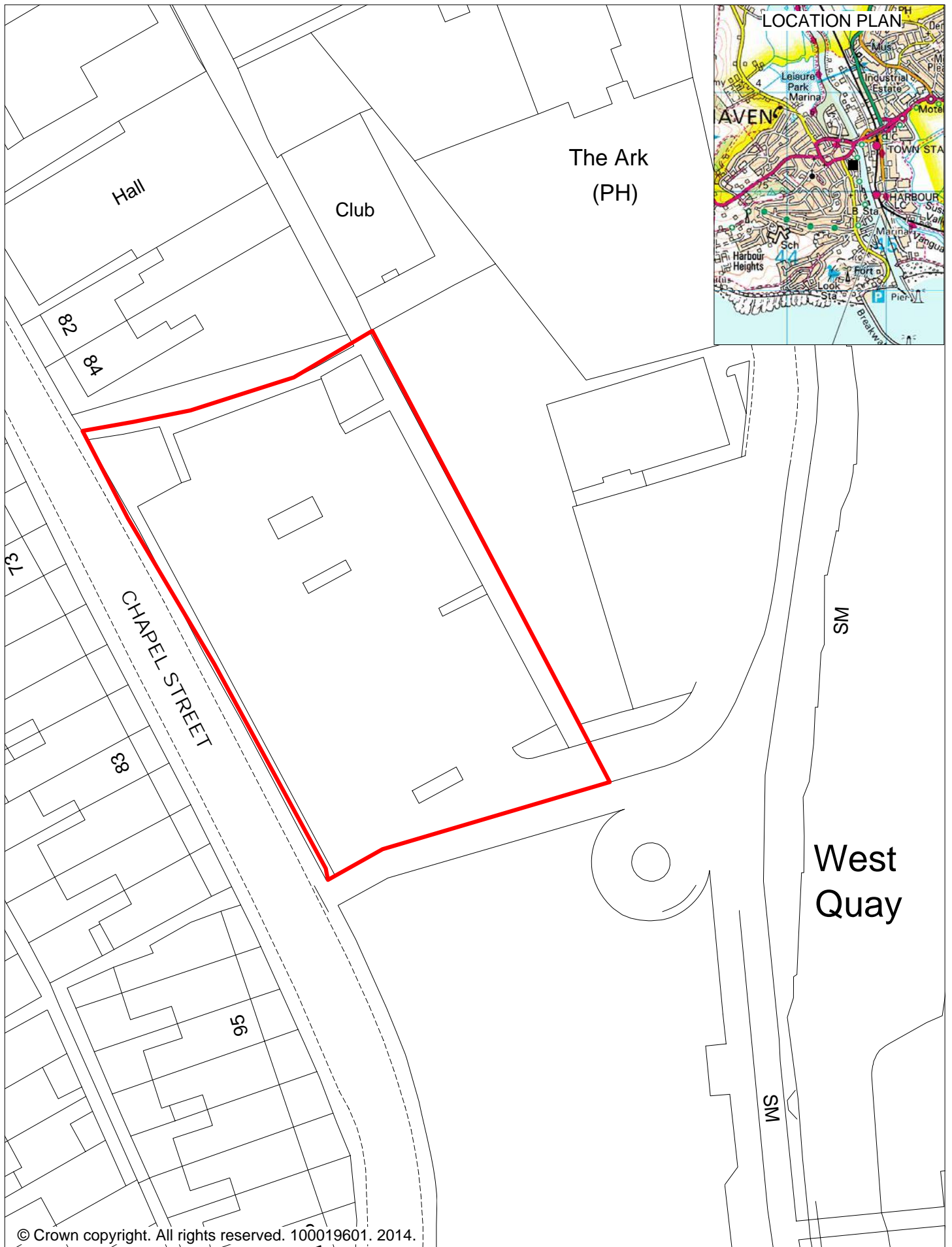
© Crown copyright. All rights reserved. 100019601. 2014.



Lower Place North Car Park Newhaven



SCALE	1:500
DATE	03/02/2014
MAP REF	CP 37



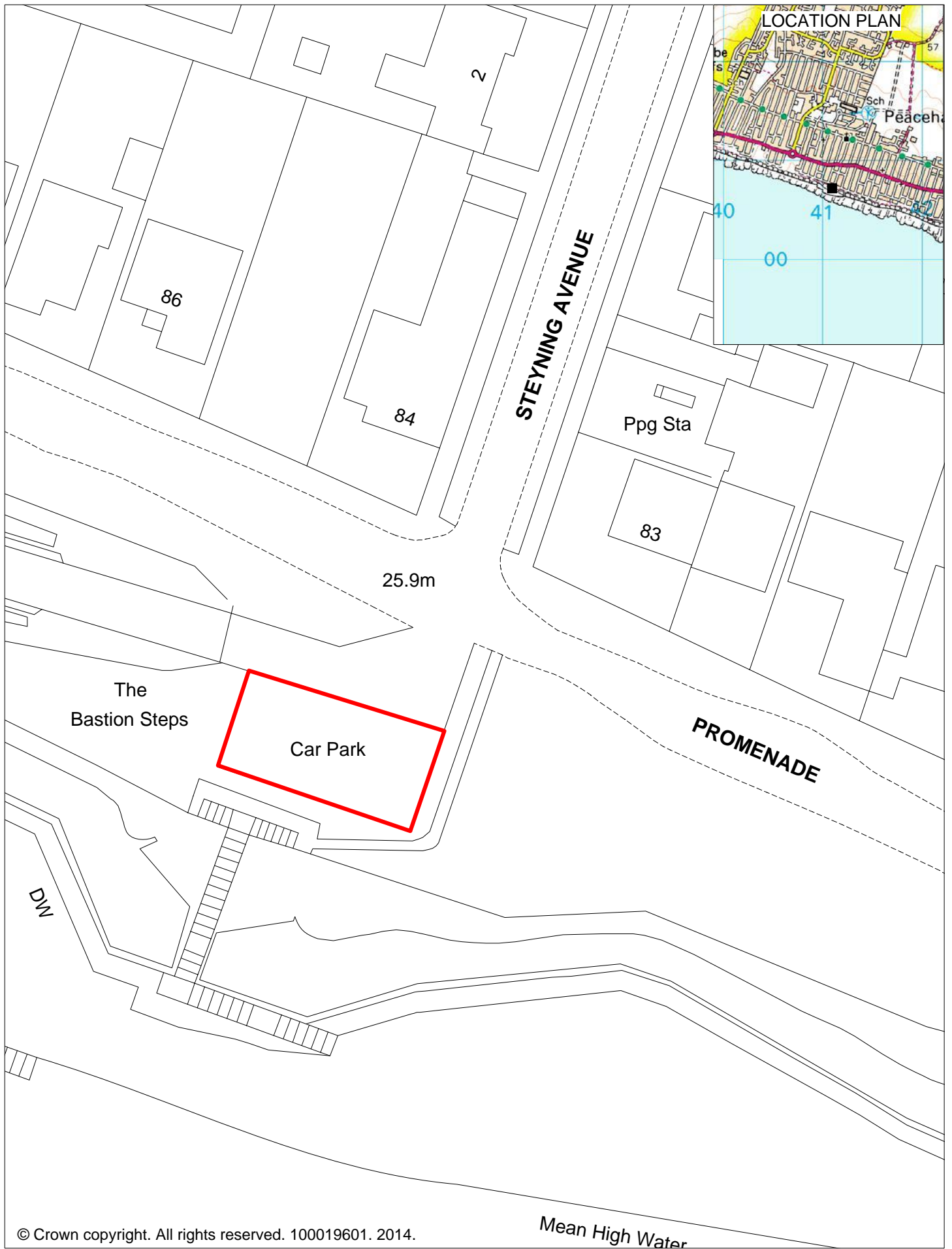
© Crown copyright. All rights reserved. 100019601. 2014.



West Quay Car Park Newhaven



SCALE	1:500
DATE	03/02/2014
MAP REF	CP 38



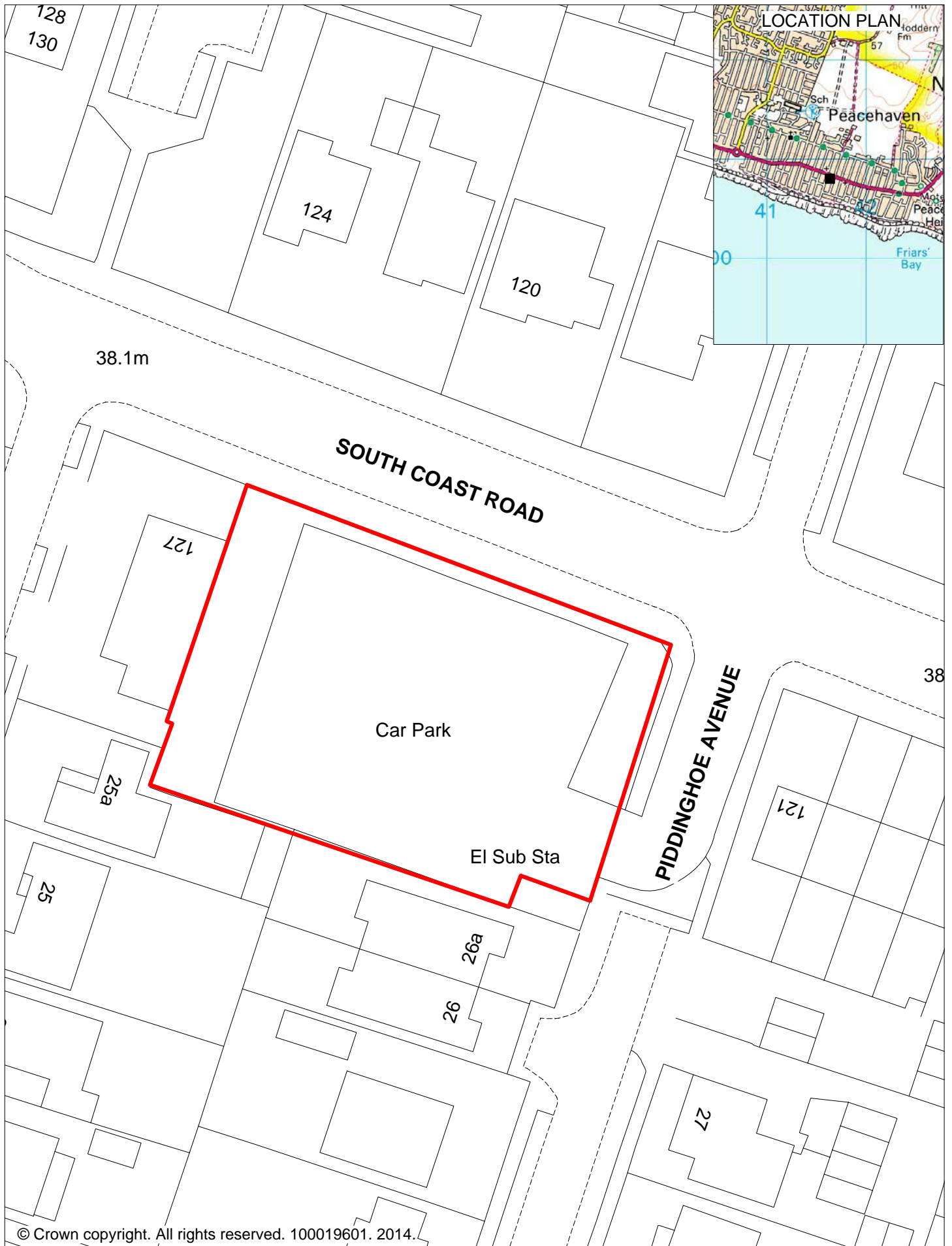
© Crown copyright. All rights reserved. 100019601. 2014.



Bastion Steps Car Park Peacehaven



SCALE	1:500
DATE	03/02/2014
MAP REF	CP 39



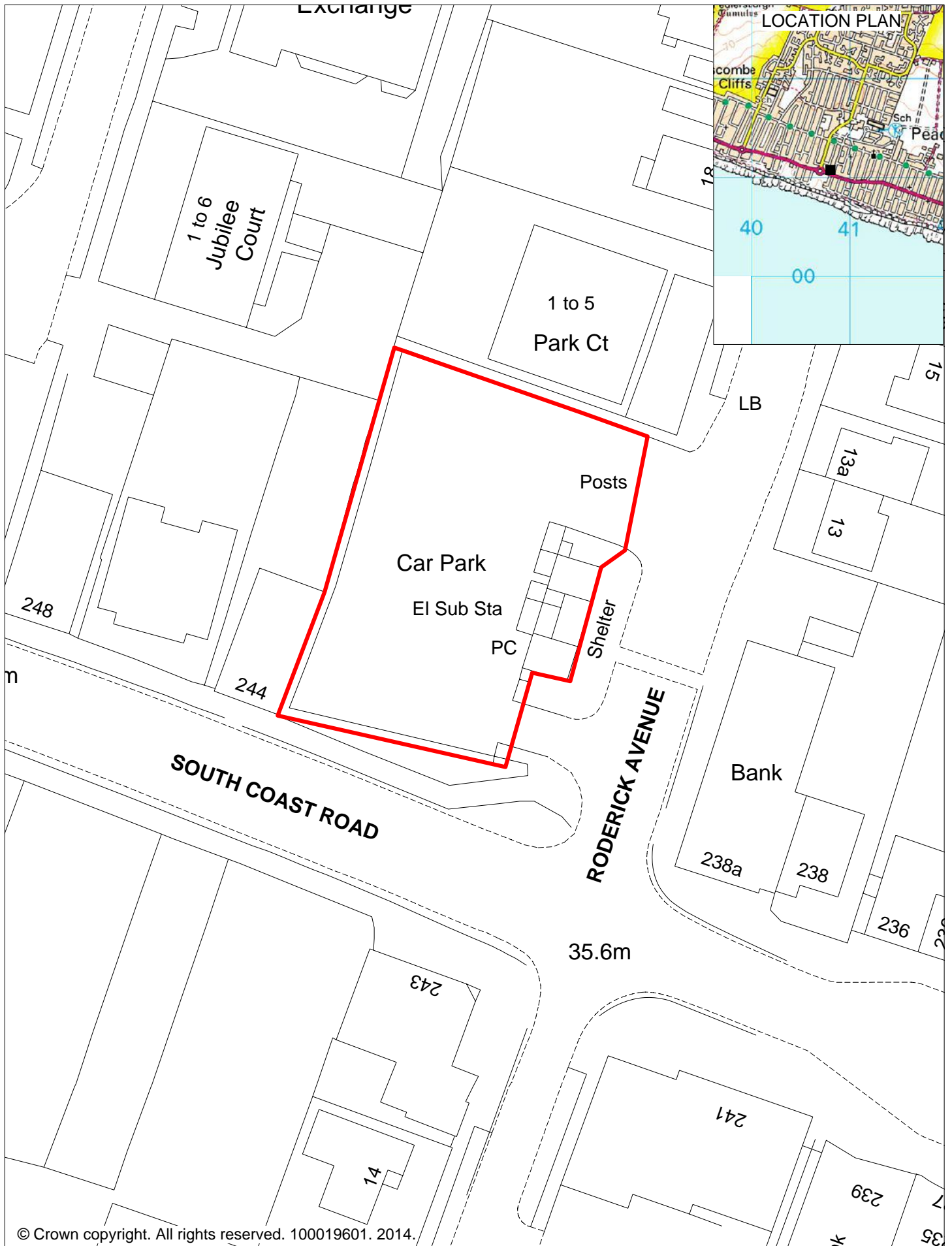
© Crown copyright. All rights reserved. 100019601. 2014.



Piddinghoe Avenue Car Park Peacehaven




SCALE	1:500
DATE	03/02/2014
MAP REF	CP 40

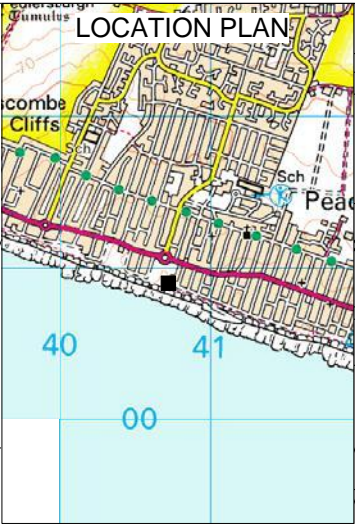


© Crown copyright. All rights reserved. 100019601. 2014.



Roderick Avenue North Car Park **Peacehaven**

	
SCALE	1:500
DATE	03/02/2014
MAP REF	CP 41



Car Park

1

RODERICK AVENUE

2

107

10

33.5m

DW

Mean High Water

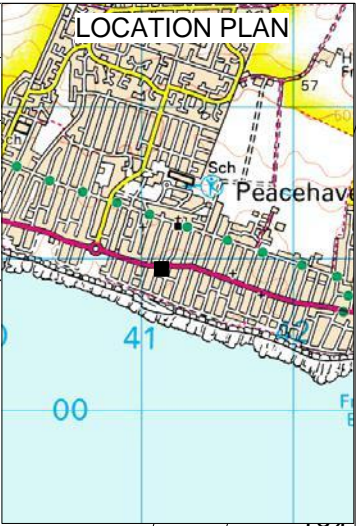
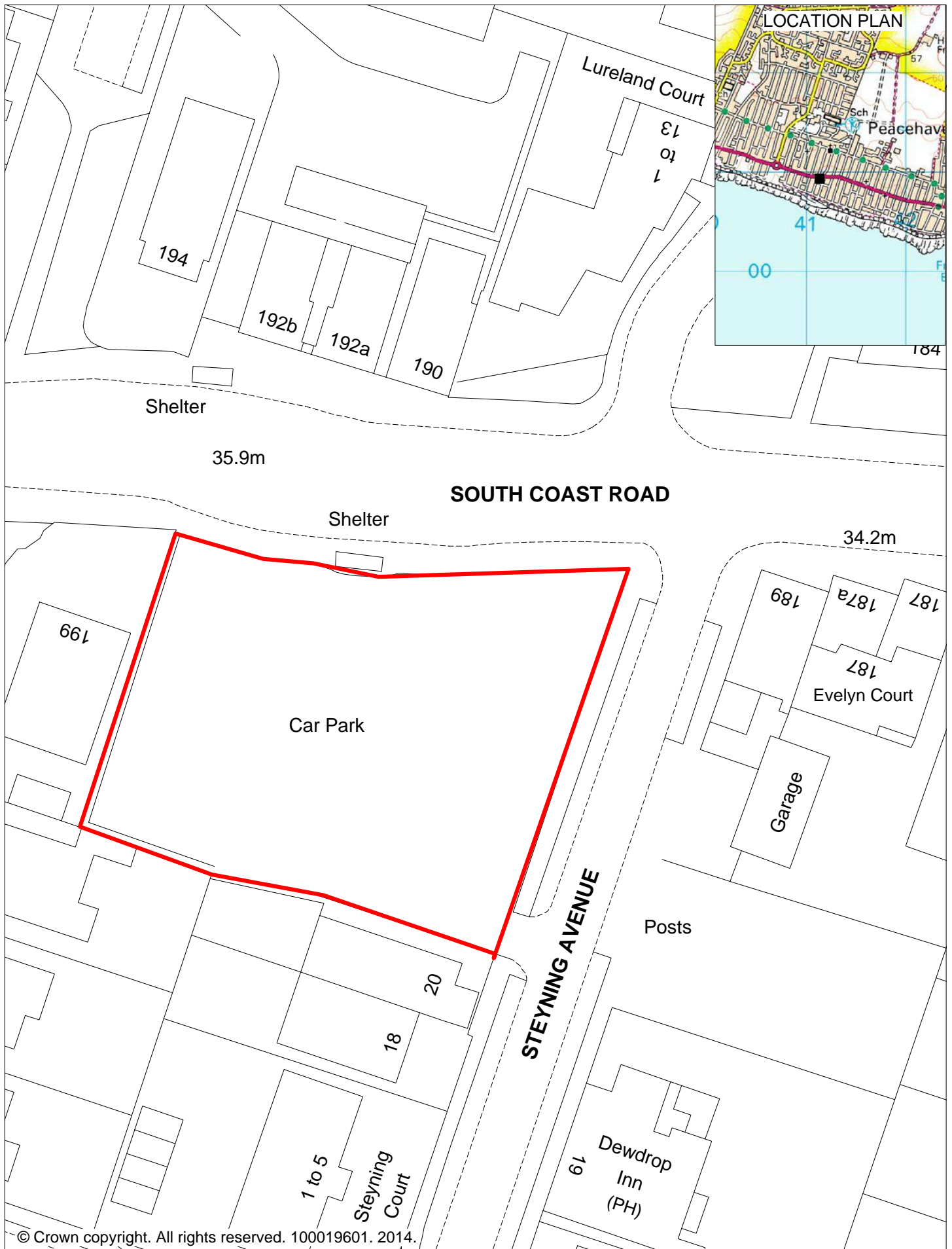
© Crown copyright. All rights reserved. 100019601. 2014.




Roderick Avenue South Car Park Peacehaven

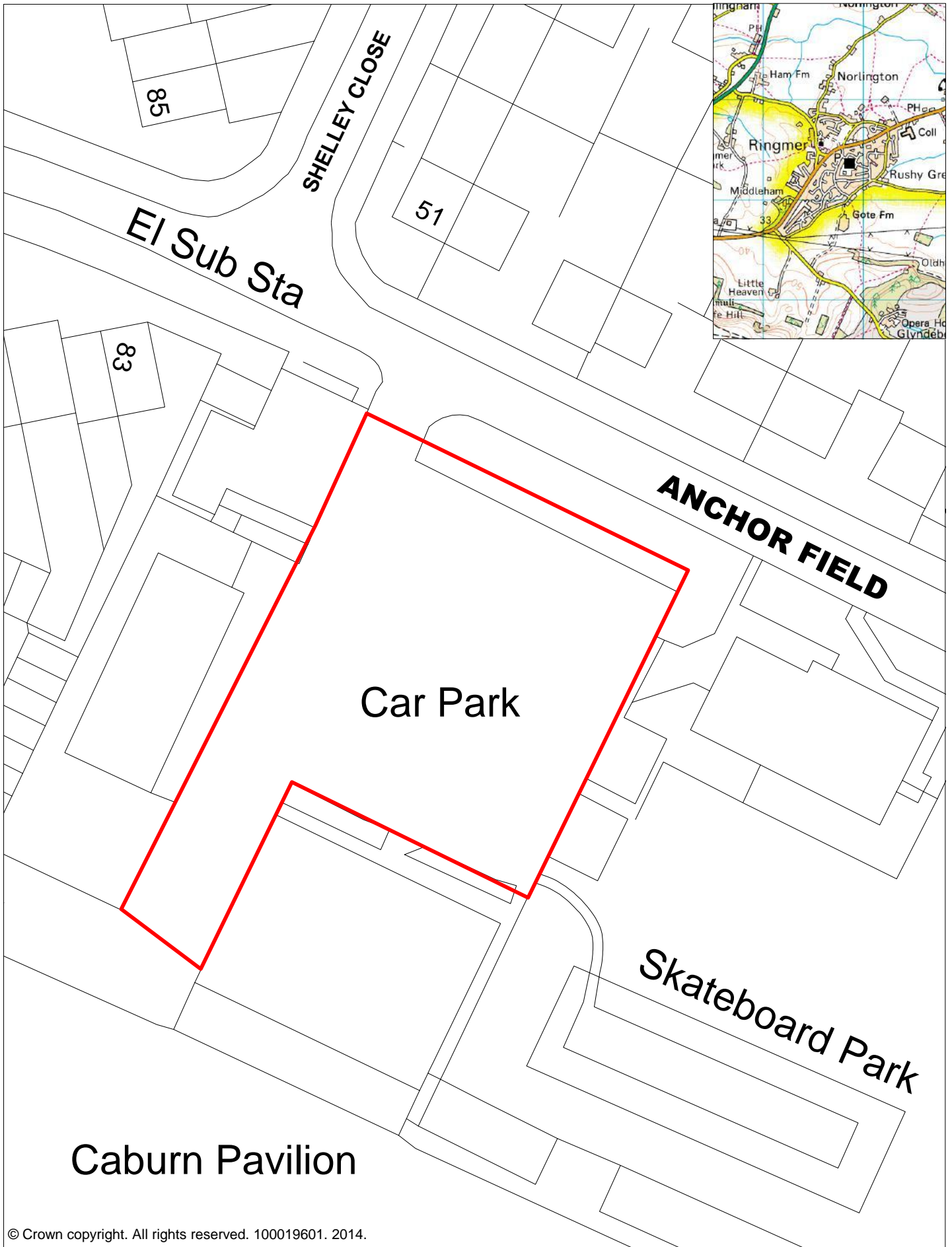


SCALE	1:500
DATE	03/02/2014
MAP REF	CP 42



Steyning Avenue Car Park **Peacehaven**

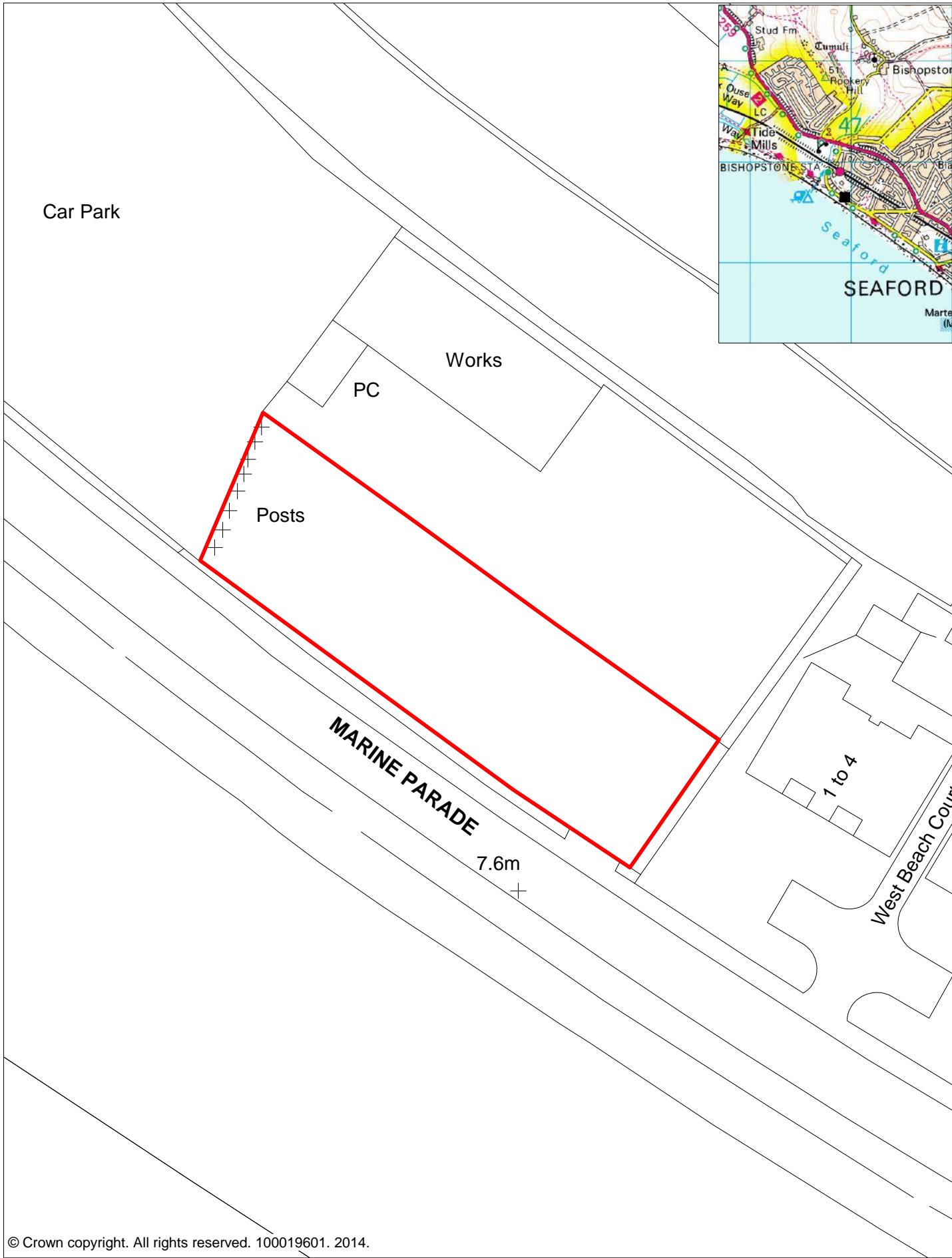
	
SCALE	1:500
DATE	03/02/2014
MAP REF	CP 43



Anchor Field Car Park Ringmer



SCALE	1:500
DATE	03/02/2014
MAP REF	CP 44



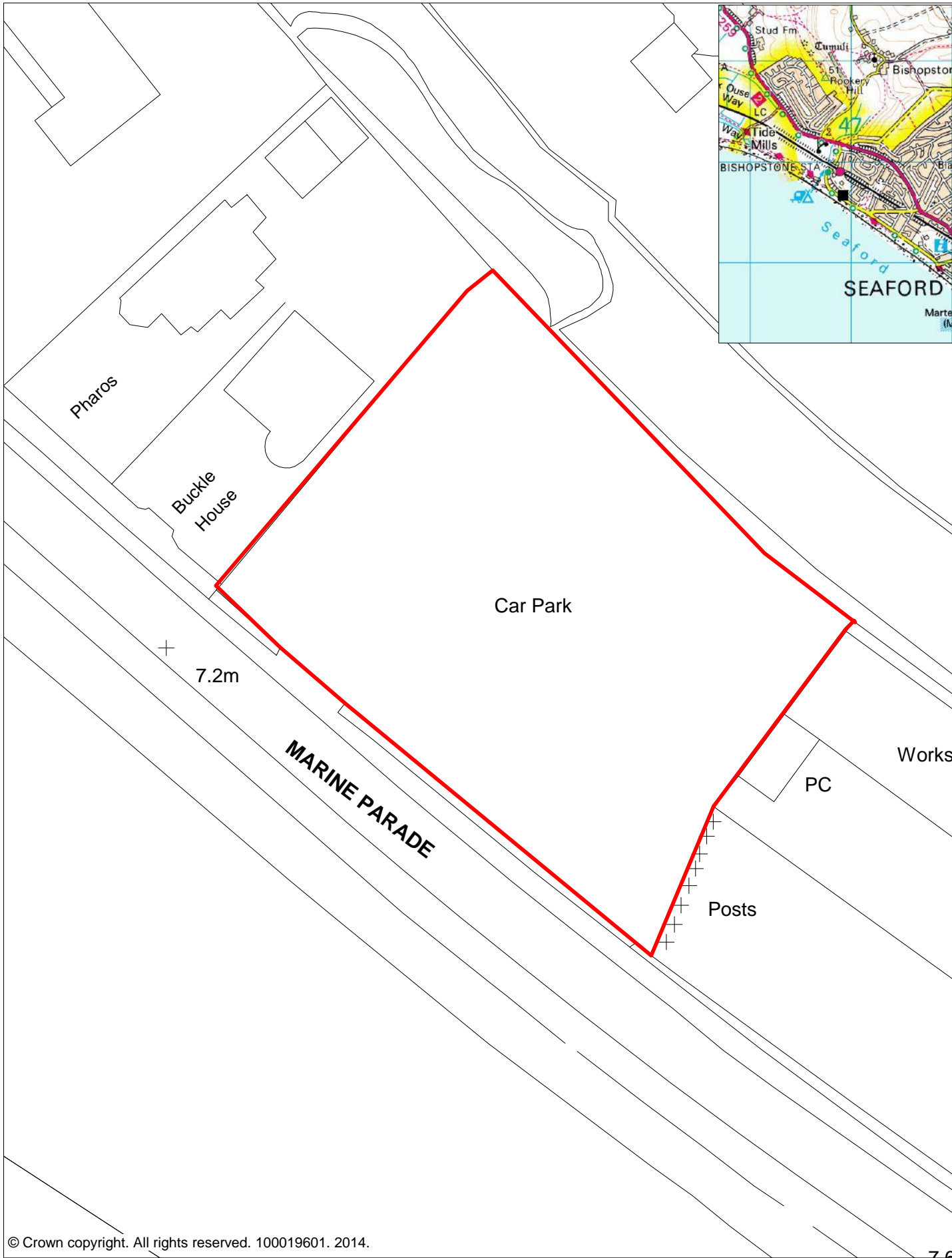
© Crown copyright. All rights reserved. 100019601. 2014.



Buckle HGV Park Seaford



SCALE	1:500
DATE	03/02/2014
MAP REF	CP 45



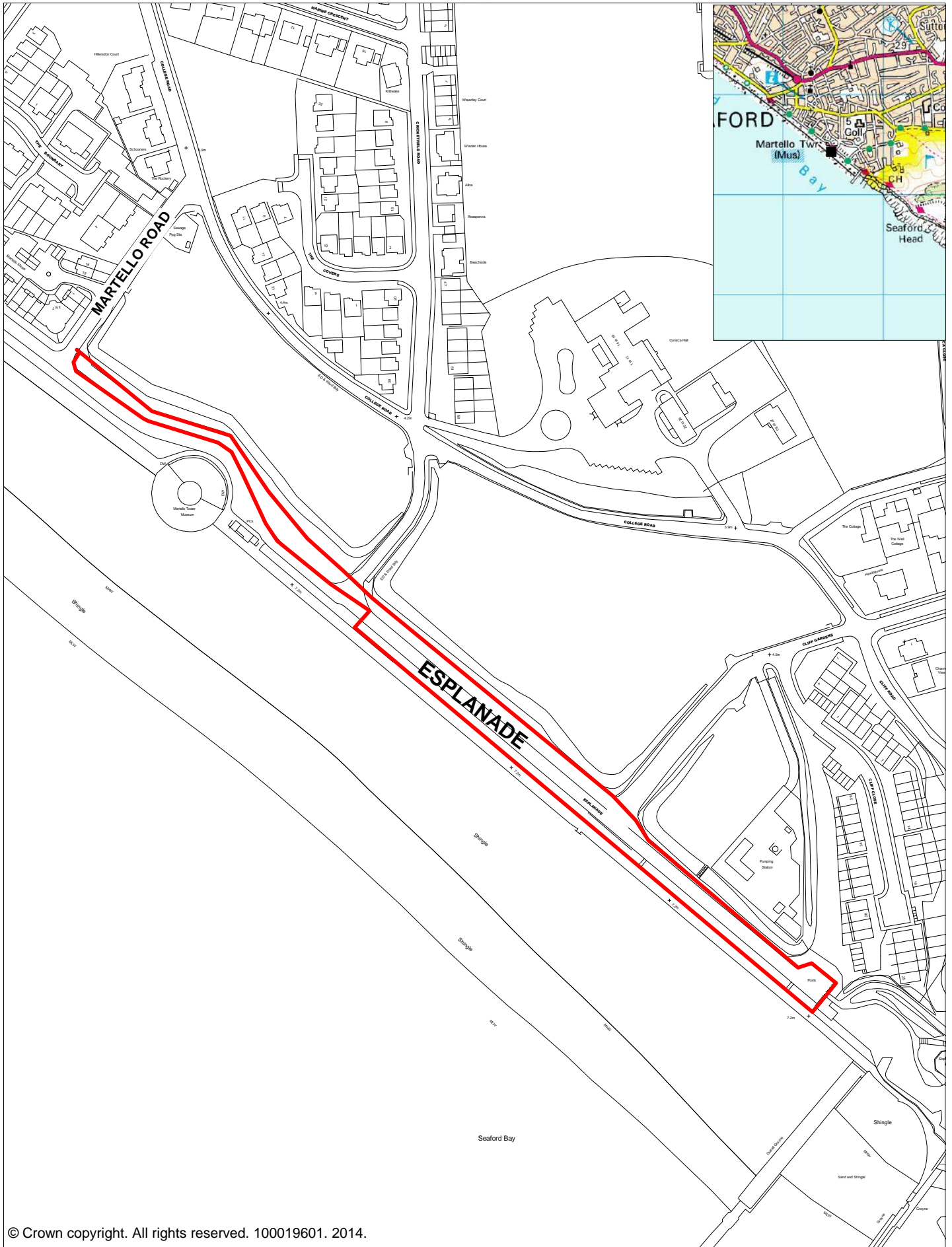
© Crown copyright. All rights reserved. 100019601. 2014.



Buckle Car Park **Seaford**



SCALE	1:500
DATE	03/02/2014
MAP REF	CP 46



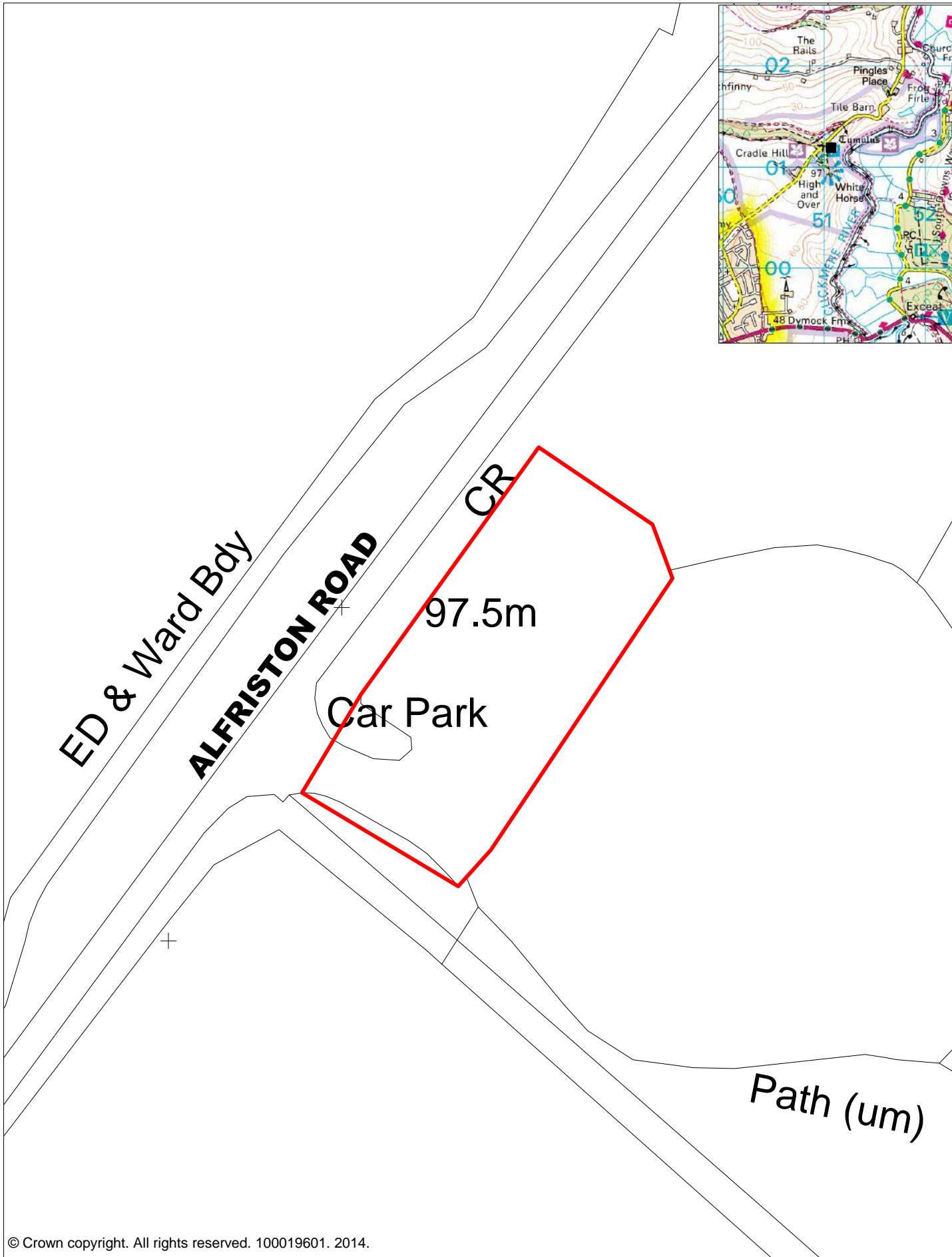
© Crown copyright. All rights reserved. 100019601. 2014.



Esplanade Car Park Seaford



SCALE	1:2500
DATE	03/02/2014
MAP REF	CP 47

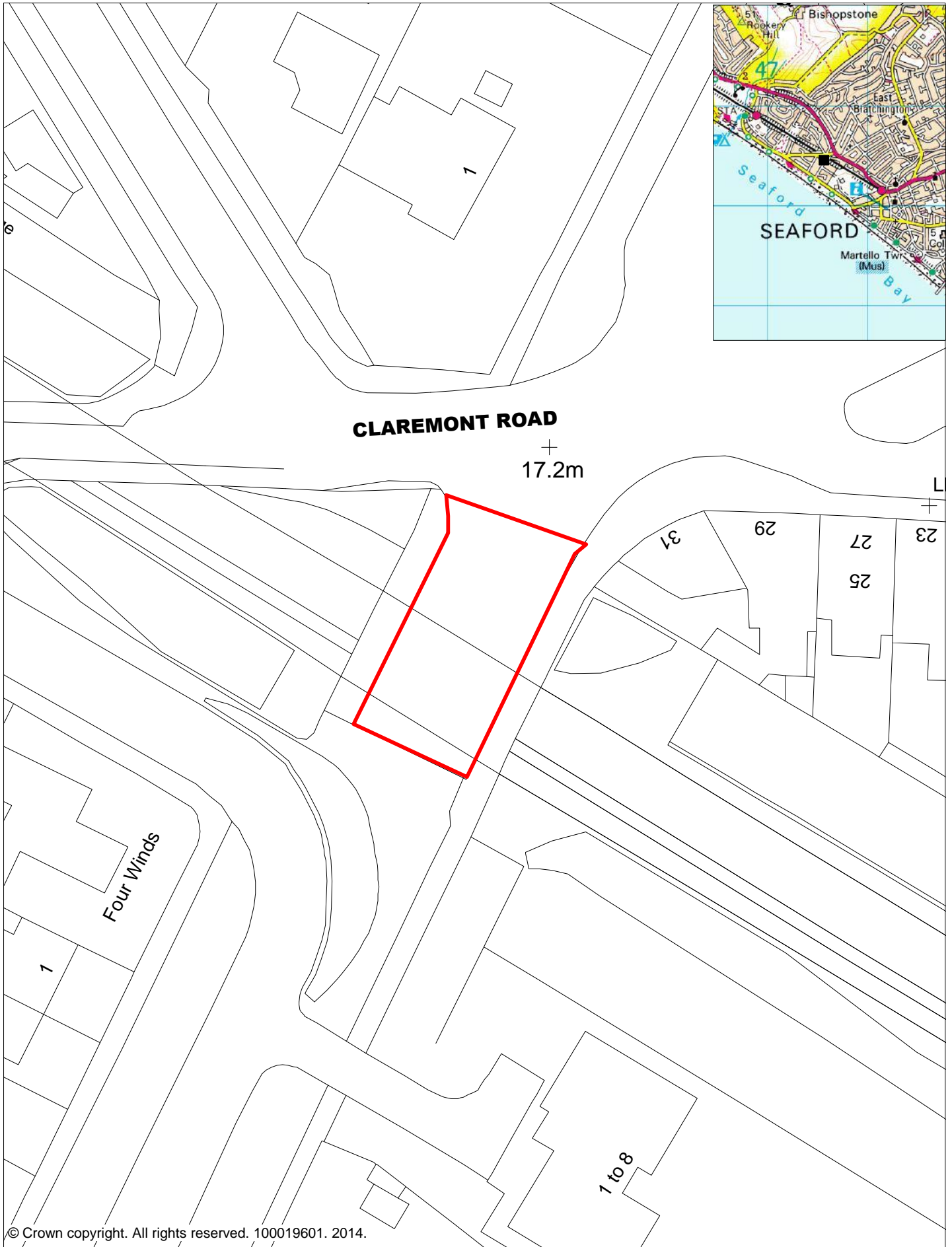


High and Over Car Park

Seaford



SCALE	1:500
DATE	03/02/2014
MAP REF	CP 48



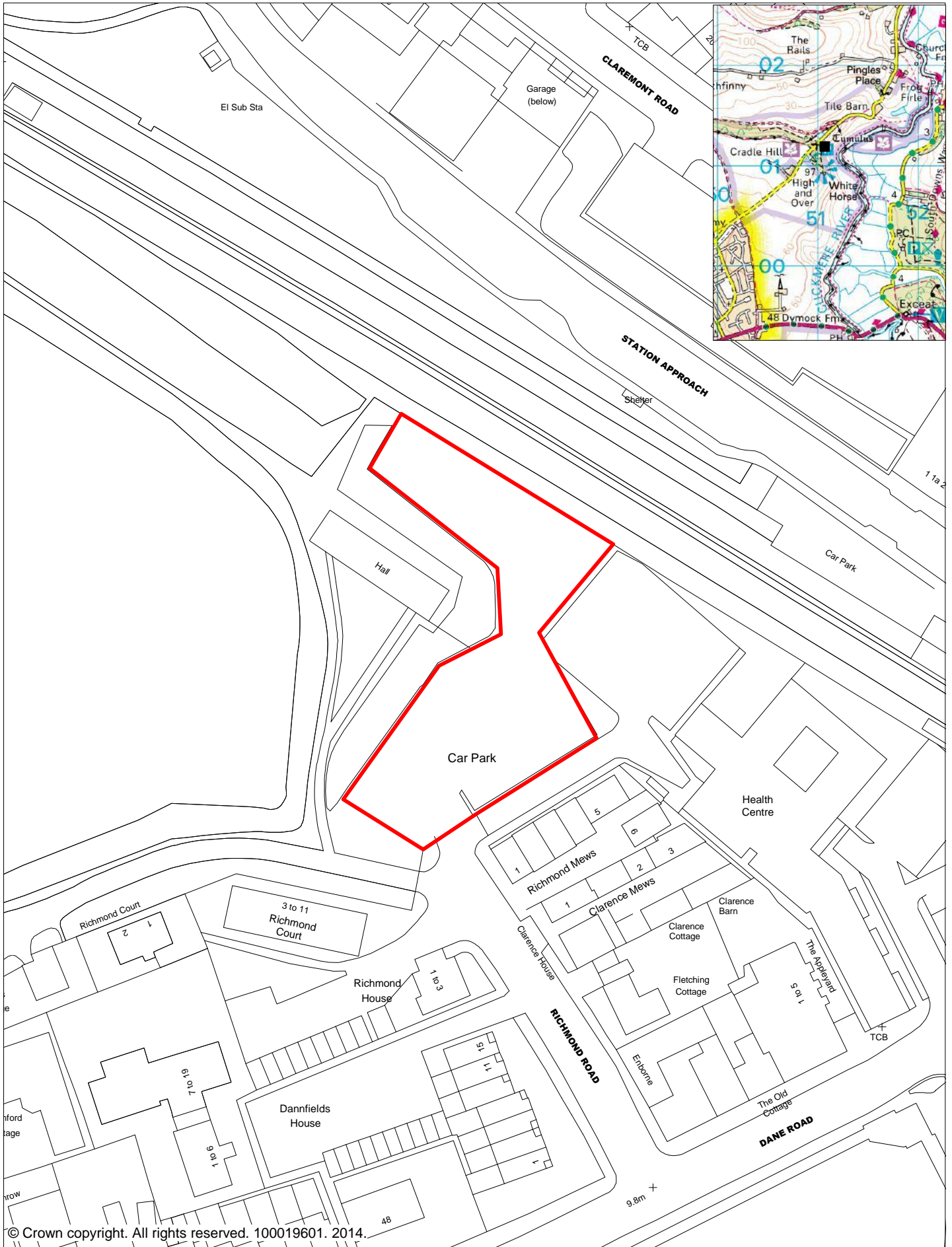
© Crown copyright. All rights reserved. 100019601. 2014.



Lambes' Bridge Car Park **Seaford**



SCALE	1:500
DATE	03/02/2014
MAP REF	CP 49

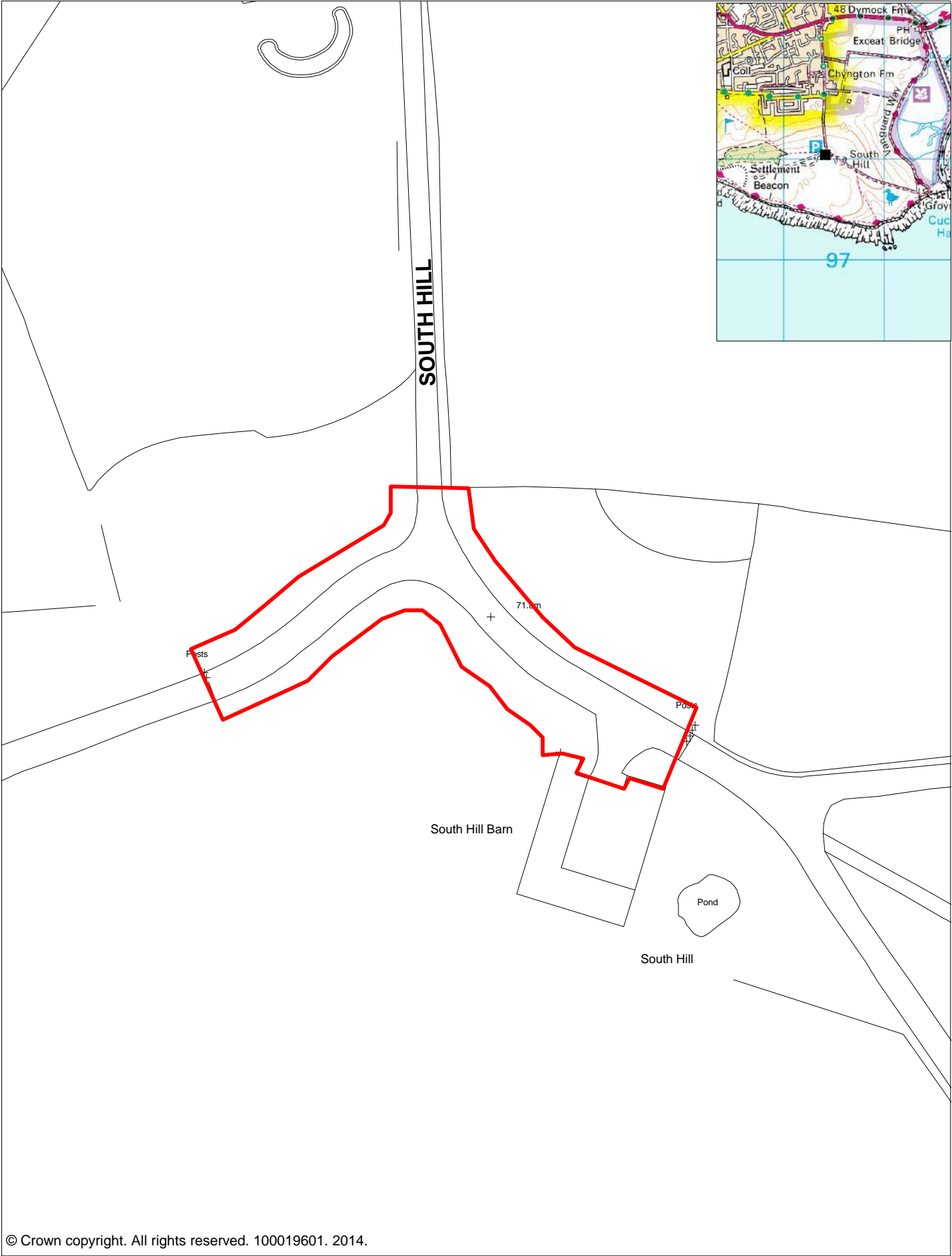


Richmond Road Car Park Seaford



SCALE	1:1000
DATE	03/02/2014
MAP REF	CP 50





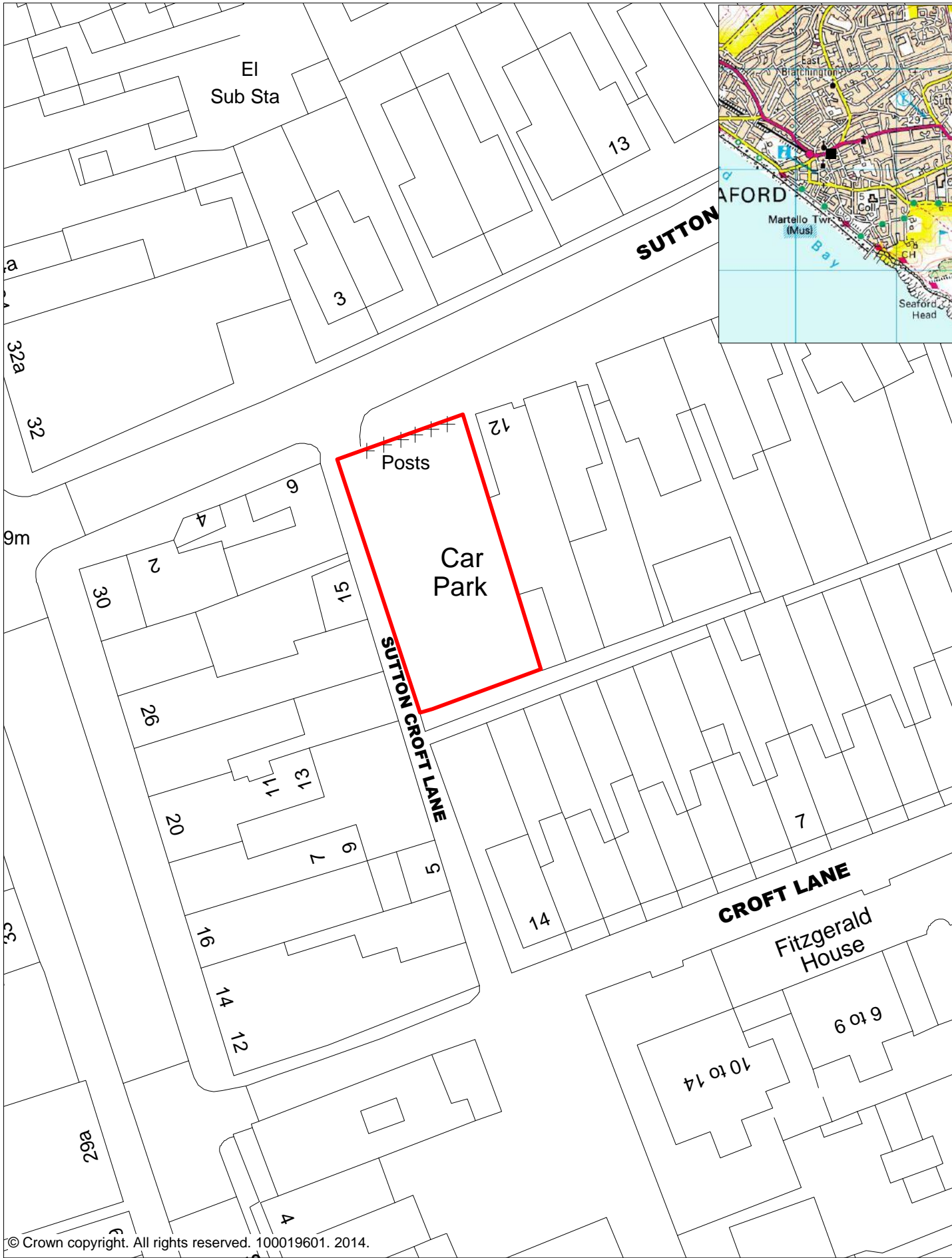
© Crown copyright. All rights reserved. 100019601. 2014.



South Hill Barn Car Park
Seaford



SCALE	1:500
DATE	03/02/2014
MAP REF	CP 52



© Crown copyright. All rights reserved. 100019601. 2014.

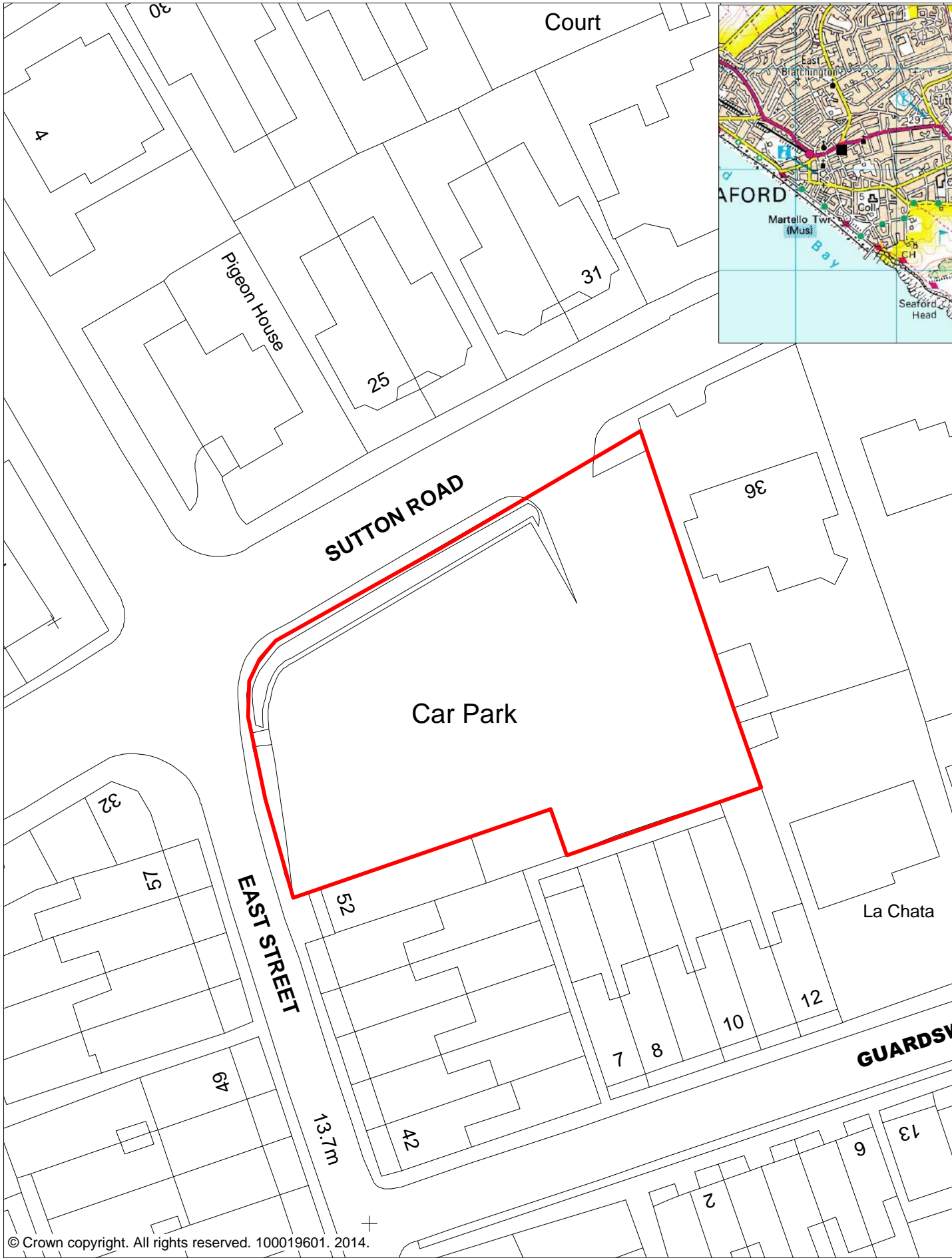


Sutton Croft Lane Car Park

Seaford



SCALE	1:500
DATE	03/02/2014
MAP REF	CP 53



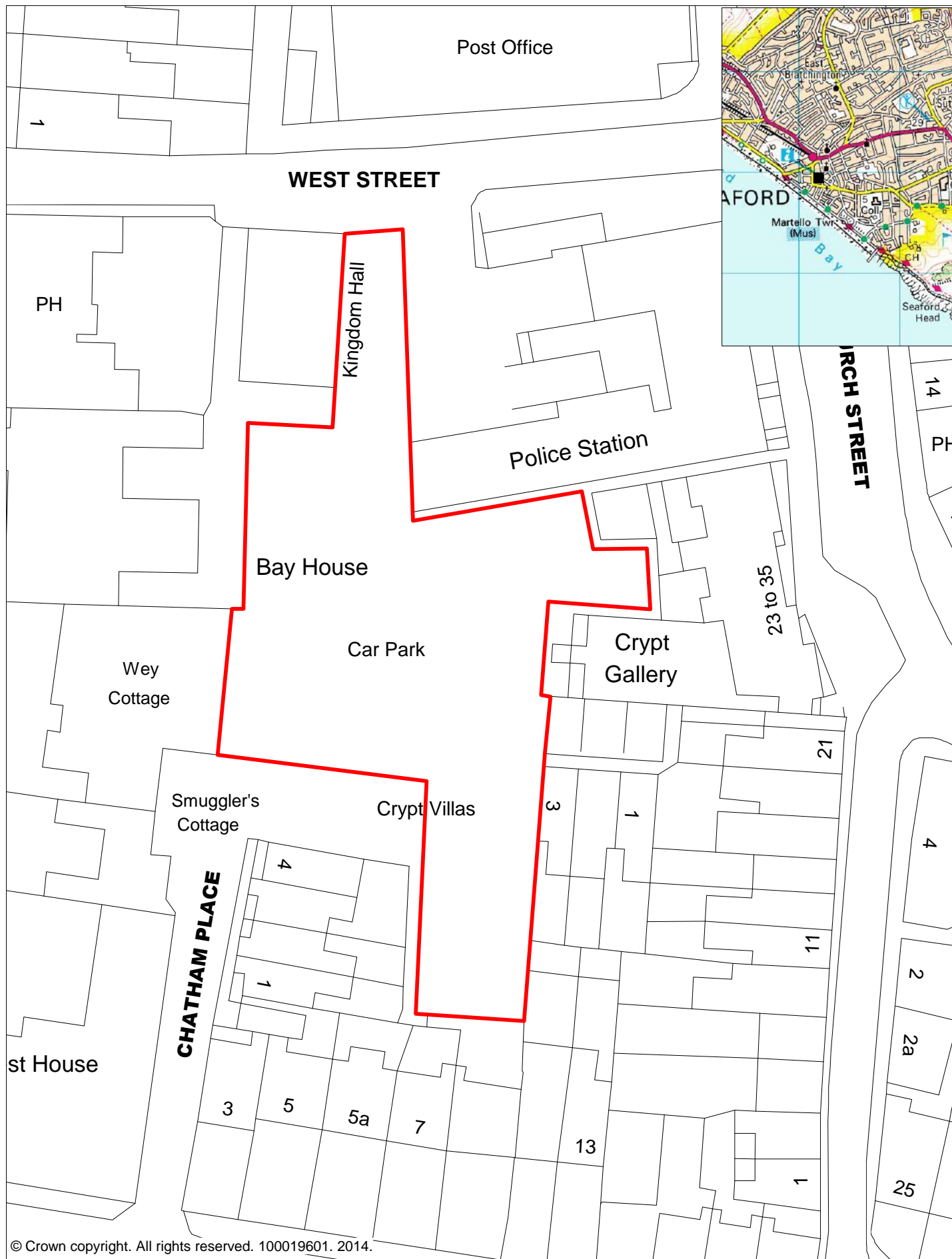
© Crown copyright. All rights reserved. 100019601. 2014.



Sutton Road Car Park Seaford



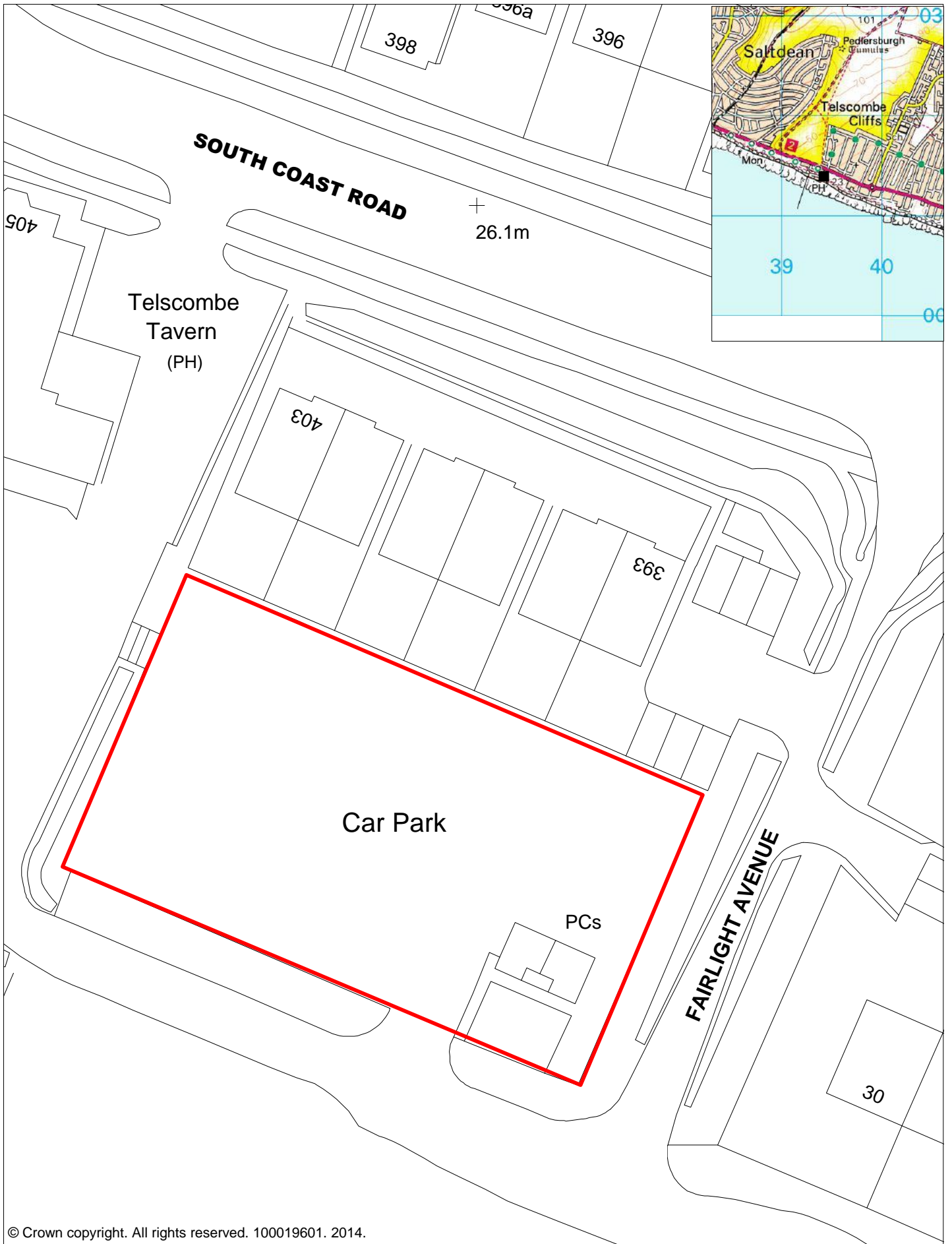
SCALE	1:500
DATE	03/02/2014
MAP REF	CP 54



West Street Car Park Seaford



SCALE	1:500
DATE	03/02/2014
MAP REF	CP 55



© Crown copyright. All rights reserved. 100019601. 2014.



Fairlight Avenue Car Park Telscombe Cliffs



SCALE	1:500
DATE	03/02/2014
MAP REF	CP 56